2003

Montana Hunting Regulations

DEER · ELK · ANTELOPE

IMPORTANT:

What's new in 2003?

New hunting regulations format
Get the information you need quickly and efficiently

Automated Licensing System
New features, and now more accessible than ever

Bonus Point System
Increase your chances for special licenses

See Page 3

Turn in Poachers: 1-800-TIP-MONT (847-6668)

Montana Fish, Wildlife & Parks

Welcome To Montana

For almost half of Montana's residents—and nearly 60,000 of our nonresident guests—fall means hunting season. One of the ingredients for a successful hunt is healthy wildlife populations. And that ingredient requires productive habitat, which in turn requires active resource management.

Because such a high percentage of wildlife habitat in Montana is found on private lands—65 percent of our mule deer, and nearly seventy percent of Montana's mule deer harvest, occurs on private land—FWP is dedicated to working with landowners. Our dual aim is to work together to continue to provide quality habitat and to enhance hunting and fishing opportunities.

Hunters make it a point to acknowledge the contribution of Montana's landowners. Whether it is a simple thank-you note, or just spending time getting to know the landowner outside of hunting season, first-rate hunters know that showing their appreciation can go a long way toward being welcomed back. They also know that an awareness of potential problems—like the spread of weeds or drought-related fire danger—will help allay just about every landowners' concerns about the character of the hunter who is extended the privilege to hunt on private land.

On the other side of the fence, landowners who acknowledge that hunters can play an important role in reducing crop damage by keeping game herds in check are helping their own cause, too. Growing numbers of landowners are providing access through FWP's Block Management Program, which has opened more than eight million acres of private land to public hunting. Many landowners have also received assistance in improving their lands for wildlife through FWP's waterfowl and upland game bird enhancement programs. Hunters help fund these programs, as well as a majority of all FWP wildlife endeavors.

Landowners and hunters in Montana have been part of a unique and successful partnership. This time of year, it is important to remember that it is up to each one of us—hunter, landowner, and resource manager—to do our part to continue this special tradition.

Sincerely,

M. Jeff Hagener
Director

Table of Contents

What's New In 2003? 3
Reminders ..... 3 & 6
Licenses Available 4-5
Frequently Asked Questions 7-8
Who Do I Call? Phone Numbers 9-10
Preparing For Your Hunt 10-12
Licensing Requirements 12-13
General Regulations 14-19
Firearm Regulations 15
Archery Regulations 15-17
Procedures to Follow Upon Harvesting An Animal 17-18
After The Hunt 18
Transporting Big Game 18
Special License/Permit Drawings 19-23
Licenses/Permits for Hunters With a Disability 23
White-tailed Deer vs Mule Deer Identification 24
Definition of Antelope, Deer and Elk 24
Areas Closed or Limited to Hunting Methods for Big Game Legal Descriptions 109-110
Sunrise/Sunset Tables 111
Index 110

Deer & Elk 2002 Drawing Statistics 36-37
Deer, Elk, Lion Hunting District Maps, Regions 1-7 26-34
Deer & Elk Individual Hunting Districts' Regulations 38-81
Deer & Elk Hunting District Legal Descriptions 90-103

Antelope 2002 Drawing Statistics 82
Antelope Hunting District Maps, Regions 1-7 83-87
Antelope Individual Hunting Districts' Regulations 88-89
Antelope Hunting District Legal Descriptions 104-109

2003 Season Dates

2003 Montana Big Game Seasons

Deer & elk archery	Sept. 6—Oct. 19
Backcountry deer/elk HD's 150, 151, 280 & 316	Sept. 15—Nov. 30
Deer & elk general	Oct.26—Nov. 30
Antelope archery	Sept. 6—Oct. 11
Antelope general	Oct. 12—Nov. 9
Bighorn sheep	Sept. 15—Nov. 30
Moose	Sept. 15—Nov. 30
Mountain goat	Sept. 15—Nov. 30
Mountain lion	Dec. 1—April 14
Black bear spring	April 15—May 15 or 31
Black bear fall	Sept.15—Nov. 30

2003 Upland Game Birds

These dates are tentative and will be finalized mid-June

Sage grouse	Sept. 1—Nov. 1
Sharp-tailed grouse	Sept. 1—Dec. 15
Mountain grouse	Sept. 1—Dec. 15
Partridge	Sept.1—Dec. 15
Pheasant, Residents	Oct. 18—Dec. 15
Pheasant, Nonresidents	Oct.20—Dec. 15
Turkey spring	April 12—May 11
Turkey fall	Sept. 1—Dec.15

NEAL & MARY JANE MISHLER

What's New In 2003?

Visit our website at fwp.state.mt.us
- We continue to expand the information available. Click on the Interactive Hunt Planner to find detailed maps and information on harvest stats and regulations.

ALS - Automated Licensing System Phase 2
- Soon you'll be able to purchase licenses from your personal computer. See page 6.

Bonus Point System.
- Beginning in 2003 applicants for the special deer, elk, and antelope drawing will have the opportunity to participate in the bonus point system. See page 6.

Free Resident Youth Combination Sports License
- Montana resident youth first-time hunters may obtain a free youth combination sports license. See page 13.

Trophy Criteria for Restitution
- Trophy criteria for restitution for unlawfully killed deer has been modified. See page 18.

Reminders

Archery Equipment Standards
- The FWP Commission adopted equipment regulations specific to archery in Montana. Regulations require that a compound bow's maximum "let-off" not exceed 80 percent, the bow can be no shorter than 28 inches, and a broadhead is also defined. See page 16.

Landowner Permission Required
- Montana law requires that hunters must have permission of the landowner, lessee or their agent before hunting on private land. See page 10.

Motion Device
- New Legislation restricts the use of motion tracking devices while hunting. See pages 14-15.

Social Security Number Requirement
- Resident and nonresident hunters, including youth, purchasing Conservation Licenses and licenses obtained through a special drawing, by law must provide their Social Security number. See pages 8 and 12.

Mule Deer Hunting - Statewide
- Because buck numbers have recovered in many areas, and thus buck-doe ratios are in better shape, deer management objectives have been met or exceeded in many districts. In those districts where buck-doe ratios are still less than our deer management plan calls for, permits will be required for buck mule deer hunting. Check individual hunting district regulations for specific requirements in that hunting district.

"Trophy Criteria" for Restitution
- New Legislation sets higher restitution values for persons knowingly or willfully taking "trophy" animals unlawfully. Visit our website at fwp.state.mt.us for details or see page 18.

Regulations Adopted by FWP Commission

- These regulations are adopted under the authority granted to the Fish, Wildlife & Parks Commission in (FWPC) section 87-1-301, MCA and are valid March 1, 2003 through February 29, 2004. These regulations were adopted by the FWPC on February 12, 2003. However, season quotas are tentative and may be subject to commission changes. The Commission reserves the authority to amend the seasons, limits and regulations herein if deemed necessary for wildlife management purposes. Jeff Hagener, Director.

- **State and Federal Laws prohibit discrimination** on the basis of race, color, sex, religion, national origin, or disability. Anyone believing he or she has been discriminated against (as described above) in any Fish, Wildlife & Parks (FWP) program, activity, or facility may write to FWP, Personnel Office, 1420 East Sixth Avenue, Helena, MT 59620 or the office of Equal Opportunity, U.S. Department of the Interior, Washington, D.C 20240.

Licenses Available

TYPE OF LICENSE/PERMIT	LICENSE SPECIFICS	COST IN DOLLARS	AT LICENSE AGENTS	AT FWP OFFICES	AVAILABLE ONLY AT FWP HELENA HEADQUARTERS	ISSUED THROUGH SPECIAL DRAWINGS	INCLUDES NON-REFUNDABLE DRAWING FEES
RESIDENT ONLY	FOR MORE INFORMATION CALL THE HELENA INFORMATION CENTER AT 406-444-2535						
CONSERVATION - GENERAL	Prerequisite for all licenses. Residents 12-14 years of age and 62 or older need only a conservation license to fish and to hunt upland game birds, excluding turkey. Also allows a resident who is a Legion of Valor member, regardless of age, to fish.	$4	●	●			
CONSERVATION-DISABLED RESIDENT	Residents certified as permanently and substantially disabled, as designated by FWP rules, must apply annually for this license which authorizes fishing, hunting of upland game birds, excluding turkey, and the purchase of deer A and elk licenses at one-half price.	$4	●	●			
SPORTSMAN'S (INCLUDING BEAR)	Includes a conservation, deer A, elk, and black bear license and authorizes fishing and hunting of upland birds, excluding turkey. Deadline April 14 and August 31, 2003 for black bear.	$64	●	●			
SPORTSMAN'S (WITHOUT BEAR)	Includes a conservation, deer A, and elk license and authorizes fishing and hunting of upland birds, excluding turkey.	$54	●	●			
YOUTH COMBINATION SPORTS	Includes conservation, fishing, upland game bird, excluding turkey, deer A and elk licenses. Available only to Montana residents 12-17 years of age.	$25	●	●			
DEER A	Montana residents 12-14 years of age and 62 years and older, or holders of a conservation-disabled resident license, may purchase a deer A license at one-half price.	$13	●	●			
DEER B ANTLERLESS WHITETAIL, SINGLE REGION	Allows hunting of antlerless white-tailed deer only, in one region only. Conservation license is only prerequisite. Hunter must designate region upon purchase.	$8	●	●			
ELK	Montana residents 12-14 years of age and 62 years and older, or holders of a conservation-disabled resident license may purchase a license for one-half price.	$16	●	●			
YOUTH BIRD UPLAND GAME	Available only to Montana residents 15-17 years of age.	$3	●	●			
NONRESIDENT ONLY	FOR MORE INFORMATION CALL SPECIAL LICENSING AT 406-444-2950						
CONSERVATION-GENERAL	Prerequisite for all licenses. Also allows a nonresident who is a Legion of Valor member, regardless of age, to fish.	$7	●	●			
BIG GAME ELK/DEER COMBINATION (GENERAL)	Nonresidents applying for any other combination license may not apply. Includes a conservation, deer A, and elk license and authorizes fishing and hunting of upland game birds, excluding turkey. 11,500 licenses available. **Deadline to apply is March 15.**	$628			●	●	●
BIG GAME ELK COMBINATION (GENERAL)	Nonresidents applying for any other combination license may not apply. Includes a conservation and elk license and authorizes fishing and hunting of upland game birds, excluding turkey. This license is included in the 11,500 quota of big game elk/deer combination license. **Deadline to apply is March 15.**	$578			●	●	●
BIG GAME ELK/DEER COMBINATION OUTFITTER SPONSORED	Nonresidents applying for any other combination license may not apply. Includes a conservation, deer A, and elk license and authorizes fishing and hunting of upland game birds, excluding turkey. **Issued to all valid applicants sponsored by a certified outfitter received by March 17.** Outfitter certificates should be obtained from your outfitter sponsor. All big game hunting with this license must be done with a licensed outfitter.	$1100			●		
BIG GAME ELK COMBINATION OUTFITTER SPONSORED	Nonresidents applying for any other combination license may not apply. Includes a conservation and elk license and authorizes fishing and hunting of upland game birds, excluding turkey. **Issued to all valid applicants sponsored by a certified outfitter received by March 17.** Outfitter certificates should be obtained from your outfitter sponsor. All big game hunting with this license must be done with a licensed outfitter.	$1000			●		
DEER COMBINATION (GENERAL)	Nonresidents applying for any other combination license may not apply. Includes a conservation and deer A license and authorizes fishing and hunting of upland game birds, excluding turkey. 2,300 licenses available. **Deadline to apply is March 15.**	$328			●	●	●
DEER COMBINATION (OUTFITTER SPONSORED)	Nonresidents applying for any other combination license may not apply. Includes a conservation and deer A license and authorizes fishing and hunting of upland game birds, excluding turkey. **Issued to all valid applicants sponsored by a certified outfitter received by March 15.** Outfitter certificates should be obtained from your outfitter sponsor. All big game hunting with this license must be done with a licensed outfitter.	$775			●		
DEER COMBINATION (LANDOWNER SPONSORED)	Nonresidents applying for any other combination license may not apply. Includes a conservation and deer A license and authorizes fishing and hunting of upland game birds, excluding turkey. 2,000 licenses available. **Deadline to apply is March 15.** Landownder certificates should be obtained from your landowner sponsor. All deer hunting with this license (including deer B, must be done on deeded lands of the sponsoring landowner. This does not include leased or public lands. Fishing and upland game bird hunting may be done statewide.	$328			●	●	●
DEER B ANTLERLESS WHITETAIL, SINGLE REGION	Allows hunting of antlerless white-tailed deer only, in one region only. Conservation license is only prerequisite. Hunter must designate region upon purchase.	$53		●			

Licenses Available

TYPE OF LICENSE/PERMIT	LICENSE SPECIFICS	COST IN DOLLARS R=RESIDENT NR=NONRESIDENT	AT LICENSE AGENTS	AT FWP OFFICES	AVAILABLE ONLY AT FWP HELENA HEADQUARTERS	ISSUED THROUGH SPECIAL DRAWINGS	INCLUDES NON-REFUNDABLE DRAWING FEES
RESIDENT AND NONRESIDENT	FOR MORE INFORMATION CALL THE HELENA INFORMATION CENTER AT 406-444-2535						
DEER B	Licenses limited to specific districts. **Deadline to apply is June 2.**	$11-R $75-NR			●	●	●
DEER PERMITS	Must be used with a general deer license, see page 22. **Deadline to apply is June 2.**	$3-R $3-NR			●	●	●
ELK PERMITS	Nonresidents must hold a big game combination license to apply. Residents must hold a valid elk license to apply. State refund policy does not allow refunds under $5. If you are unsuccessful for only an elk permit, a refund will not be sent. **Deadline to apply is June 2.**	$6-R $6-NR			●	●	●
ELK A7 LICENSE	See page 22 for definition. **Deadline to apply is June 2. Deadline to exchange general elk license for an A7 license is September 5.**	$6-R $6-NR			●	●	●
BLACK BEAR	**Deadline to apply for the spring season is April 14.** Licenses purchased after April 14 are valid only in the fall season. **No bear license may be purchased after August 31. Hunters must pass a black bear identification test before purchasing a license, see page 13.**	$15-R $350-NR	●	●			
MOUNTAIN LION	**Deadline to apply is August 31.**	$15-R $320-NR	●	●			
MOUNTAIN LION TROPHY	Must be purchased after mountain lion kill.	$50-NR $50-R		●			
STATE LANDS RECREATION	Resident and nonresidents 12 - 17 years of age and 60 years and older may purchase a license for one-half price. Required by any person 12 years and older to use state lands for any general recreational purposes.	$10-R $10-NR	●	●			
ANTELOPE	Licenses limited to specific districts. **Deadline to apply is June 2.**	$14-R $203-NR			●	●	●
ANTELOPE MULTI-REGION ARCHERY ONLY	Either-sex ARCHERY ONLY license. License limited to specific districts. **Deadline to apply is June 2. Must be applicant's first and only choice.**	$14-R $203-NR			●	●	●
MOUNTAIN GOAT	See moose, sheep, goat regulation booklet for details. **Deadline to apply is May 1.**	$78-R $753-NR			●	●	●
MOOSE	See moose, sheep, goat regulation booklet for details. **Deadline to apply is May 1.**	$78-R $753-NR			●	●	●
BIGHORN SHEEP LIMITED	See moose, sheep, goat regulation booklet for details. **Deadline to apply is May 1.**	$78-R $753-NR			●	●	●
BIGHORN SHEEP UNLIMITED	See moose, sheep, goat regulation booklet for details. **Deadline to apply is May 1.**	$78-R $753-NR			●	●	●
BOW AND ARROW	Required for special archery seasons. Specific rules apply to purchase a bow and arrow license. See pages 15-17 for rules.	$8-R $8-NR	●	●			
UPLAND GAME BIRD	Residents 12-14 years of age and 62 or older or holders of the conservation-disabled resident license, need only a conservation license to hunt upland game birds, excluding turkey. Residents of the Flathead Indian Reservation should check the Upland Game Bird regulations for licensing specifics.	$6-R $110-NR	●	●			
TURKEY	Upland game bird license **prerequisite only for residents**. One turkey license may be purchased for the spring only season. One turkey license may be purchased for spring season only Region 7 and/or Fall season. The total combined limite of spring and fall season cannot exceed two turkeys.	$5-R $115-NR	●	●			
MONTANA MIGRATORY BIRD STAMP	Federal waterfowl stamp also required. Residents 12-15 years of age need only a conservation license; residents 16-61 and nonresidents 16+ need a conservation license, a Montana migratory bird license and a federal stamp. Residents 62 or older or FWP certified disabled need only a conservation license and a federal waterfowl stamp to hunt. Residents of the Flathead Indian Reservation should check the Migratory Bird regulations for licensing specifics. Each migratory bird stamp holder must complete, at the time of purchase, a "Montana Migratory Bird Harvest Information Program Survey Card" as required by the U.S. Fish & Wildlife Service.	$5-R $50-NR	●	●			
CRANE	**Deadline to apply is first part of July.**	$3-R&NR			●	●	●
SWAN	**Deadline to apply is September 5.**	$3-R&NR			●	●	●
HUNTING ACCESS ENHANCEMENT FEE	**This is an annual fee and will be charged at the time the hunter purchases his/her first hunting license (including upland and migratory bird).**	$2-R $10-NR	●	●			

2004 Nonresident Big Game Hunting Information and Applications

- FWP starts accepting names and addresses December 1, 2003, to begin compiling the 2004 mailing list. Call Special Licensing at 406-444-2950 to be added to the mailing list OR download the applications and information from the FWP website at fwp.state.mt.us, beginning January 15, 2004.

Licensing Reminders

- ALS—Automated Licensing System.
  - Montana hunting, fishing and other recreational licenses are issued via an automated licensing system (ALS).
  - Montana's license year is March 1 through February of the following year. EACH YEAR a person must purchase a conservation license to be authorized to purchase any fishing or hunting licenses(s). The conservation license will not have a unique number of its own; it will have only the ALS number. The ALS number is your birthdate plus a random number issued by the automated system. This number is printed in the upper left-hand corner of your 2003 license.
  - Last year FWP's new automated licensing system issued more than 1.3 million licenses to hunters and anglers through our offices and license providers. Soon, you'll also be able to purchase licenses and apply for special drawings on-line from your personal computer. Please watch for announcements on this and other convenient licensing options in upcoming months. For the lastest information visit our website at: *fwp.state.mt.us.*
- A Hunting License can be issued either over-the-counter or through special drawings. It authorizes the holder to hunt the species identified on the license according to the regulations specified. This hunting license (also referred to as a "tag") must be attached to the harvested animal to show authorization to hunt and harvest that particular animal. Please refer to the section on "Procedures To Follow Upon Harvesting An Animal", page 17, for complete instructions on what to do when an animal is harvested.
- A Permit is issued through special drawings and must be used with a specific hunting license. A permit is NOT a second license and does not allow the holder to kill an additional animal. Rather, it expands their opportunity in a specific hunting district.
- If you lose your license or permit, duplicates may be obtained from any FWP office, game warden, or some license agents. Hunters must sign a statement on the duplicate license form declaring their originals were lost and are no longer in their possession. If found, they must be returned to FWP immediately.

Bonus Point System

- The bonus point system is voluntary. You must indicate on the application whether or not you are participating.
- For people that choose to participate, an extra fee, which was set by the Legislature, is required: $2 for Residents; $20 for Nonresidents. This fee is per application, not per species.
- If you choose to participate, and you are unsuccessful in the drawing, you will receive a bonus point for that species, which can be used to increase your odds of success in future drawings.
- If you choose NOT to participate in the bonus point system, your application will still go into the drawing one time; however, any accumulated points will not be used to increase your odds, and you will not earn a bonus point if you are unsuccessful.
- Bonus points are accumulated only on your first-choice for each species. If you receive a license/permit for your second or third choice, you will still accumulate a bonus point for that species.
- If you are successful in drawing a license/permit and participated in the bonus point system, your bonus point record will be reset to zero for that species.
- You may skip two consecutive years of participation without forfeiting accumulated bonus points, but if you skip the third year (or have an error on your application that eliminates you from the drawing), your accumulated bonus points will be lost. Rejection of an application because of applicant error is equivalent to failure to apply.
- Bonus points are non-transferable.
- FWP intends to contact you each year to report your accumulated bonus points. It will be your responsibility to report any discrepancies.
- Once an application has been entered into the drawing, the drawing fee, and the bonus point fee are non-refundable.
- The number of bonus points applicable to a group of applicants who are applying as a party, is the total number of bonus points held by the members of the party, divided by the number of applicants in the group, then rounded to the nearest whole number.
- When two or more persons apply as a party and choose to have their party participate in the bonus point system, all party members must pay the bonus point fee. If one or more party members do not pay the bonus point fee, but the other member have paid the fee, those who have not paid the fee shall be taken out of the party and one of the following shall occur:
  - If one individual is removed from the party, that person will be entered into the drawing as an individual applicant.
  - If two or more individuals are removed from a party, these individuals will be entered into the drawing as a separate party.
- Nonresidents that were unsuccessful in the combination license drawing should have received a form in the mail that would allow them to accumulate bonus points for special deer and elk permits. If you were unsuccessful in the combination license drawing and would like to accumulate bonus points for special deer and elk permits but did not receive the form, please contact the Helena FWP Headquarters office.

Frequently Asked Questions

Q: Where can I hunt?

A: Montana offers many hunting opportunities on public and private land. Each public land agency administers use differently, so hunters need to contact the appropriate public agency and inquire about hunting use, regulations, and maps.

Hunters must obtain landowner permission in order to hunt on private property. Some landowners enroll annually in an FWP-administered program called Block Management, see page 10. Regional lists of landowners are available to the public in mid-August each year. To find information about this program, visit **http:\\www.fwp.state.mt.us/hunting/blockman/index.index.html** or contact the regional office closest to where you want to hunt.

Q: I drew an antlerless elk permit. Can I still hunt a bull in this district?

A: No. You are restricted to hunting only an antlerless elk in that district during both the Archery Season - ArchEquip only and the GENERAL season. You may hunt elk, as specified in the regulations, in all other elk hunting districts in the state.

Q: What should I do if I lose a hunting or fishing license?

A: Duplicate licenses may be obtained from FWP regional headquarters, area offices, and license providers. Hunters must sign a statement declaring their original license was lost and is no longer in their possession. If the original license is found, it must be returned to FWP. The fee varies depending on what's being replaced, but will not exceed $5.

Q: I'm confused about the 00, 10, 20 numbers listed after a hunting district. What do these numbers mean?

A: These 5-digit codes (Elk 100-00, Deer 312-50, Antelope 620-10) represent different license/permit types (antlerless elk permit, limited buck permit, antelope doe/fawn license) that may be valid for different age/sex classes of animals, dates or areas. We have modified the codes in order to make them consistent among all regions and districts. Some codes may have changed from those used in previous years. Please note carefully the code associated with the permit or license type that you wish to apply for this year.

Q: What provisions does Montana have for nonresident hunters with a disability?

A: Montana has reserved a number of licenses for antelope hunting for hunters with a disability. The deadline to apply is June 2, see page 23. Montana also has a *Permit to Hunt from a Vehicle* which authorizes the permit holder to shoot from a vehicle, see page 23. To request this application call 406-444-2535.

Q: Can I use a crossbow during the archery season?

A: No. But you can use one during rifle season and in most weapons restricted areas.

Q: Can I carry a handgun during bow season?

A: Yes. It cannot be used to finish off an arrow-wounded animal.

Q: What if I witness a hunting violation, how do I go about reporting it?

A: Try to report as much information as possible. Helpful information includes: violation date, time, location; nature of the violation; type of vehicle used -- year and color; license plate number and state; and whether or not you witnessed the violation. In nearly all instances it is best not to confront a violator in the field. If it is safe to photograph or video, do so. Do not try to obtain evidence of the violation. Call the local Game Warden, Sheriff's Office, or dial 1-800-TIP-MONT as soon as possible.

Q: What happens to confiscated game animals?

A: In the past, these animals were auctioned off at local FWP offices. The Montana Legislature mandated that these animals be offered to charitable food organizations such as Food Banks, Rescue Missions, etc., before being auctioned off.

Q: Can I archery hunt deer, elk or antelope and at the same time, bear hunt with a gun (i.e., can I carry a rifle with my bow and arrow when both the firearm and Archery Only seasons are legally open)?

A: Yes, see page 15.

Q: Can I use my bow during rifle season and will I need a bow and arrow license?

A: Yes. You can use your bow during rifle season, but you must wear hunters' orange. You do not need to have a bow and arrow license, see page 15.

Q: I was lucky enough to draw, but an emergency situation has come up. Can I get a refund?

A:

Reason	*Deadline*	*% Refund*
Death of licensee	12/31/03	100%
Death/family member	12/31/03	90%
Medical emergency	12/31/03	90%

The appropriate documentation (death certificate, medical statement, etc.) must accompany the unused license and a signed request form certifying the licenses have not been used.

Nonresident Combination License holders may call 406-444-2950 for further information.

Q: Is it legal to shoot marked animals?

A: It is legal to shoot big game animals that have radio collars, neck bands, or markers, but markers and radio collars must be returned to the nearest Montana FWP office.

Frequently Asked Questions

Q: What do I do if I mistakenly kill an animal?
A: Field dress the animal to keep it from spoiling. Leave it where it was killed, preferably with a person watching it. As soon as possible, contact the nearest regional FWP office, the local sheriff's office, game warden's home or office, or call 1-800-TIPMONT. Report what happened and wait for instructions from a game warden.

Q: Do I need to be concerned about Chronic Wasting Disease?
A: There have been no confirmed cases of CWD in the wild in Montana and there is no evidence that the disease is transmissible to humans. However, if you are concerned wear protective gloves while field-dressing game. Minimize handling and don't eat the brain or spinal cord. Hunters or others observing animals acting unusual or appearing to be sick are advised not to kill or consume those animals and are encouraged to report the location of the animals to FWP immediately using the telephone numbers provided on page 9.

Q: Can I use my general season special permit or license during the archery season?
A: Hunters who receive a special permit to hunt deer or elk during all or any portion of the GENERAL season (Oct. 26-Nov. 30), may archery hunt for the species and sex indicated on the permit or license during the Archery Season - ArchEquip only unless specifically prohibited in the hunting district regulations.

Q: Can someone shoot an animal for me if I am with them?
A: No. The person to whom the license is issued must shoot the animal. There are no exceptions to this under Montana's law.

Q: What does Montana offer for nongame and predator hunting opportunities?
A: Nongame wildlife and predators are unprotected by state law or regulation and can therefore be hunted in Montana year round without a license by both resident and nonresident hunters. A license is required only for nonresident trappers, who can take nongame wildlife and predators between October 16 and April 15 of the following year.

Predators are defined by state statute as coyote, weasel, skunk, and civet cat (spotted skunk). Nongame wildlife is defined as any wild animal not otherwise legally classified by statute or regulation in Montana. Examples of **Nongame Wildlife** species include badger, raccoon, red fox, hares, rabbits, ground squirrels, marmots, and tree squirrels.

Furbearers are protected species that may only be taken by residents with a valid trapping license during prescribed seasons. Furbearers are defined by state law as beaver, otter, muskrat, mink, marten, fisher, wolverine, bobcat, lynx, and swift fox. Furbearers can only be taken by trapping, except that bobcat and wolverine may also be hunted. The furbearer season is closed on lynx and swift fox.

Q: Why is FWP collecting Social Security numbers?
A: The requirement to collect SSN's on hunting, fishing, trapping and conservation licenses was passed by the 1999 Montana Legislature (SB76), to comply with the Federal Welfare Reform Law.

Be A Montana Hunter

- Follow the rules of safe gun handling.
- Be proficient in the use of your equipment.
- Know and obey laws and regulations.
- Develop hunting skills and knowledge.
- Develop a personal code of conduct.
- Respect the wildlife you hunt and the land it inhabits.
- Respect other hunters and the rights of non-hunters and landowners.
- Relax and enjoy your hunt, whether you get your game or not.
- Get involved in conserving wildlife and hunting.
- Be a role model; share your skill and knowledge with others.

Who Do I Call?

WHO TO CONTACT

Montana Fish, Wildlife & Parks State Headquarters
1420 East 6th Avenue, PO Box 200701, Helena, MT 59620-0701 ..... **406-444-2535**

Hunter Education **406-444-3188**
Wildlife Division **406-444-2612**
Enforcement Division **406-444-2452**
Deer, elk, antelope, moose, bighorn sheep, mountain goat, and all special drawings **406-444-2950**
Resident and nonresident licensing for fishing, upland game birds, migratory birds, black bear, and mountain lion **406-444-2535**
Nonresident mailing list for deer and elk big game combination licenses and regulations **406-444-2950**
Telephone Device for the Deaf **406-444-1200**

Montana Fish, Wildlife & Parks Regional Boundaries

Montana Fish, Wildlife & Parks Regional Headquarters

REGION 1
490 N Meridian Road, Kalispell, MT 59901 ..... **406-752-5501**
REGION 2
3201 Spurgin Road, Missoula, MT 59804 ..... **406-542-5500**
REGION 3
1400 South 19th, Bozeman, MT 59715 ..... **406-994-4042**
REGION 4
4600 Giant Springs Road, Great Falls, MT 59405 ..... **406-454-5840**
REGION 5
2300 Lake Elmo Drive, Billings, MT 59105 **406-247-2940**
REGION 6
Route 1-4210, Glasgow, MT 59230 ..... **406-228-3700**
REGION 7
Industrial Site West, PO Box 1630, Miles City, MT 59301 ..... **406-232-0900**

Montana Fish, Wildlife & Parks Area Resource Offices
Butte (BARO)
1820 Meadowlark Lane, Butte, MT 59701 ..... **406-494-1953**
Havre (HvARO)
2165 Hwy 2 East, Havre, MT 59501 ..... **406-265-6177**
Helena (HARO)
930 Custer Avenue West, Helena, MT 59602 ..... **406-495-3260**
Lewistown (LARO)
2358 Airport Road, PO Box 938, Lewistown, MT 59457 ..... **406-538-4658**

Who Do I Call?

Federal Agencies

Bureau of Land Management	406-896-5000
US Fish & Wildlife Service	406-449-5225
National Forests	406-329-3511

Tribal Lands

Blackfeet Reservation	406-338-7276
Crow Reservation	406-638-2601
Flathead Reservation	406-675-2700
Fort Belknap	406-353-2205
Fort Peck Reservation	406-768-5305
Northern Cheyenne Reservation	406-477-8844
Rocky Boy Reservation	406-395-4207

Montana State Agencies

Agriculture	406-444-3144
Guides & Outfitters	406-444-3738
Livestock	406-444-2976
State Lands	406-444-2074
State Parks	406-444-3750
Tourism	406-444-2654

Land Maps

Forest Service (FS)	406-329-3511
Bureau of Land Management (BLM)	406-896-5000
Topographical (USGS)	800-275-8747

Turn In Poachers
1-800-TIP-MONT
or
1-800-847-6668

Recognizing A Gray Wolf

- 2.5 feet tall
- 5-6 feet long
- 70-120 pounds
- Broad snout
- Round ears
- Color varies from black to white
- Long, low howl

Report Sightings or Wolf Sign

Wolves are protected by federal law under the Endangered Species Act.

The U.S. Forest Service and U.S. Fish & Wildlife Service request that hunters report any sightings or wolf sign. Please make these reports to the Montana Fish, Wildlife & Parks, local Forest Service office, or the U.S. Fish & Wildlife Service at 406-449-5225.

Information provided by hunters will aid in the management and ultimate delisting of the wolf from the endangered species list.

For more information on wolves in Montana, go to FWP's website at: fwp.state.mt.us and click on Montana Wolf Management. Thank you for your cooperation.

Preparing For Your Hunt

Helpful hints and information to plan your Montana hunting trip.

FWP WEBSITE—fwp.state.mt.us

- The FWP website offers a variety of information to help you plan you hunt. You'll find an interactive hunt planner for each big game species that includes maps, regulations, drawing quotas and harvest statistics. Links to road reports and weather service sites plus US Forest Service are also available.

HUNTER ACCESS
KNOW WHERE YOU ARE

- It is the hunter's responsibility to always know where he/she is, to know who owns the land (private, state, federal), and to know what restrictions apply. Always carry a map that clearly marks hunting district boundaries and travel restrictions. Maps may be obtained at most federal agencies such as Bureau of Land Management and Forest Service offices as well as some sporting goods dealers.

PRIVATE LAND

- Montana Law **requires** that hunters have the permission of the landowner, lessee, or their agent before hunting on private property, regardless of whether the land is posted or not. It is recommended that hunters receive written permission from the landowner or landowner's agent. Hunters should secure landowner permission well before applying for a special license/permit to hunt on these private lands.

Block Management Program

- The block management program is a cooperative effort between private landowners, Montana Fish, Wildlife & Parks, and hunters to provide public hunting on private lands. Over 8 million acres of land throughout the state are enrolled in the program, offering a variety of hunting opportunities. The dollars to administer the block management program come from

nonresident, variably-priced outfitter sponsored licenses.

- Each region administers the block management areas (BMAs) for that portion of the state. Hunters wishing to learn more about specific BMA opportunities should contact the regional office in the area they wish to hunt, see page 10. Regional tabloids listing lands enrolled in the program will be available after August 15, which is also the earliest date for making BMA reservations.
- For general information about the block management program, contact the Field Services Division at 406-444-2602.

Access Montana

Access Montana was developed to maintain and improve hunting access to public (federal and state) lands that are currently inaccessible because they are completely surrounded by privately owned land. The mission of Access Montana is to reduce or eliminate the conflict that arises when hunters cross private lands in order to gain access to and legally utilize public lands. FWP works with landowners to develop access agreements that may offer compensation or other incentives, like materials for fencing, in exchange for providing hunting access to isolated public lands. FWP works cooperatively with landowners, hunters, and appropriate land managers to solve difficult access problems.

Trespass

- Montana Law states that lands can be closed to the public either by **posting the land** or through verbal communication by the landowner or his/her agent. If access has been previously granted, the landowner may revoke permission by personal communication at any time.
- **Posting the land** to deny entry to private land must consist of written notice on a post, structure, or natural object OR by painting a post, structure, or natural object with at least 50 square inches of fluorescent paint.

PUBLIC LAND

- FWP is working cooperatively with other agencies to improve signage of legally accessible public lands. Copies of a map directory are available at all FWP offices.
- Railroad right of ways are private property and may not be hunted without permission.

Stream Access Law

- Big game hunting between the ordinary high water marks of streams and rivers is unlawful without landowner permission. Landowner permission must be obtained to hunt private lands adjacent to waterways.

Closed Areas

- **State Game Preserves and National Parks** are closed to hunting of big game animals. For hunting privileges on Federal Wildlife Refuges, inquire at the local refuge office.
- **Indian Reservations** are limited to Tribal members only for big game hunting privileges unless otherwise provided for by agreements between the State of Montana and a Tribal Government. For questions contact theTribal Government offices, see page 10.
- **Wildlife Management Areas** with big game winter range, unless otherwise posted, are closed to public entry from the day following the end of the general deer-elk season or December 1, whichever is later, to May 15 each year, as posted. EXCEPTIONS: Blackfoot-Clearwater WMA closes November 10; Kootenai Falls WMA is open year long; Porcupine (Gallatin), Dome Mountain, Bear Creek and Wall Creek WMAs open May 1.

State School Trust Lands

- A State Lands Recreational Use License available from FWP license providers, **is required** for all recreational activities (including hunting and fishing) on state school trust land, see page 4. Pamphlets which provide information regarding the rules, regulations, and restrictions governing these activities are available from FWP license providers, FWP offices, and the Department of Natural Resources and Conservation, 1625 11th Avenue, Helena, MT 59620, 406-444-2074.
- On lands outside designated campgrounds there is a 2-day camping limit.
- Overnight (1 night) camping is allowed within 200 feet of a legal access point.
- Horses may not be kept on state land overnight.
- Travel is restricted to public roads or on designated roads only.
- Designated roads will be signed as "open" to vehicle use or the information as to which roads (two-track trails) are designated as open will be available at DNRC Area Offices. Motorized use of other roads and trails and all off-road use is prohibited.
- Game retrieval is by foot or horse only.
- No open fires are allowed. Contained mechanical heat sources are allowed.
- Firearms may not be discharged within 1/4 mile of an inhabited house without permission of the owner of the house.

OUTFITTERS AND GUIDES

- Outfitters and guides are licensed by the Department of Labor. For information, verification, to file a complaint, or for a complete listing of licensed outfitters and guides call the Department of Labor at 406-444-3738.
- Any outfitter utilizing federal lands or lands not held in fee title by the outfitter must be licensed by the Department of Labor.
- It is illegal to hire an outfitter not licensed by the Department of Labor.

Preparing For Your Hunt

THINGS TO BE AWARE OF

Transporting Game or Fish

- If you are transporting wildlife and fish (including live animals, sport-taken game, parts and/or products) between Montana and Canada OR between the US and any foreign country, whether for commerical or non-commercial purposes, you must complete a US Fish & Wildlife Service (USFWS) Declaration form (Form 3-177). Form 3-177 is also available at all US Customs Ports and on the USFWS web site at www.fws.gov. Additional federal permits may also be needed to import/export wildlife, depending on the species. For further information contact the USFWS Wildlife Inspector at 406-453-5790 or FAX 406-453-3657.

Transporting Horses and Mules in Montana

- The Montana Department of Livestock requires a veterinary inspection certificate and an import permit prior to entry into Montana. A brand inspection certificate is required for movement within Montana. For information call the Montana Department of Livestock at 406-444-2045.

Weed Control and Weed-Free Hay

- Montana requires visitors to use certified weed-free hay, grain, straw, mulch, cubes and pelletized feed on federal lands. Please contact offices of Montana FWP, US Forest Service, Bureau of Land Management, and the US Fish and Wildlife Service for supplier information. Contact the Montana Department of Agriculture at 406-444-5400 for information about the area where you will be hunting.
- Infestations of noxious weeds reduce the amount of available food for wildlife and livestock. As these infestations spread, range is reduced, and the land supports fewer animals. It is important to strictly follow the weed-free hay certification regulations.

Leave No Trace

- Plan ahead and prepare
- Travel and camp on durable surfaces
- Dispose of waste properly
- Leave what you find
- Minimize campfire impacts
- Respect wildlife
- Be considerate of other visitors

Licensing Requirements

HUNTING & FISHING LICENSES FOR LICENSE YEAR 3/1/03 THROUGH 2/29/04

Before purchasing or applying for a Montana license, you must determine whether you are a Resident or a Nonresident.

- If unsure of your residency status, contact a regional FWP office, see page 9, or FWP's Helena Enforcement office at 406-444-2452.
- To be a legal Montana resident and eligible to purchase Montana fishing, hunting, and trapping licenses you must:
  - have been physically living in Montana for at least 180 consecutive days (6 months) immediately prior to purchasing any resident license;
  - register your vehicle(s) in Montana;
  - be registered to vote in Montana if you're registered to vote at all;
  - not possess or have applied for any resident hunting, fishing, or trapping privileges in another state or country;
  - show a valid Montana Driver's License or a valid Montana Identification Card when purchasing a license;
  - file Montana state income tax returns as a resident (if you are required to file).
  - **nonresident minors** can hunt in Montana as a resident IF one of their parents is a legal resident of Montana.
- Once you have established your residency, you must continue to meet all these requirements and physically reside in Montana as your principal or primary place of abode for not less than 120 days per year (days need not be consecutive). Refer to MCA87-2-102 for complete definition.

Armed Forces

- A member of the regular armed forces of the United States, a member's dependent who resides in the member's Montana household, or a member of the armed forces of a foreign government attached to the regular armed forces of the United States is considered a resident if:
  - member was a resident of Montana under the provisions listed above at the time member entered the armed forces and continues to meet these residency criteria; or
  - member is currently stationed in and assigned to active duty in Montana, has resided in Montana for at least 30 days, and presents official assignment orders and a certificate of competency verifying successful completion of a hunter safety course in any state or province.

Resident and Nonresident Licensing Requirements

- You must have a current Montana wildlife conservation license before purchasing any hunting, fishing, or trapping license.
- You must provide your Social Security number along with the other information required for a Conservation License. This requirement applies to residents and nonresidents, including youth.
- It is unlawful to swear to or to affirm a false statement in order to obtain a resident hunting/fishing license.

Licensing Requirements

- Only one license of any type may be purchased each year, unless specified otherwise (i.e., you may purchase more than one deer B License).
- Youth under 14 years of age must be accompanied by a person having charge or custody of the child or under the supervision of a qualified firearms safety instructor or an adult who has been authorized by the parent or guardian when carrying or using in public any firearms for any reason.
- A resident or nonresident who is 12 years of age or older or who will turn 12 years old before or during the season for which the license is issued, is entitled to purchase a deer A, deer B, elk and/or black bear license prior to turning 12 years of age.
- Resident youth 14 years old who purchase a discounted general deer or elk license, may use the license throughout the season, even if they turn 15 years old during the season.
- All licenses and permits must be signed before they are valid.
- Licenses and permits must be carried on your person and hunters are prohibited from loaning or transferring their license to another person or using a license issued to another person.

Hunter Education for Firearm and Archery

- If you are 12-17 years of age, you must show proof of completing a hunter education program before purchasing any hunting license. Montana youth must provide a Montana-issued certificate. (New residents of Montana 12-17 years of age should check with their local FWP office to determine if their out-of-state hunter education certificate can be transferred to a Montana certificate.)
- To receive a Montana-issued certificate of completion for the Hunter Education Program, a youth must be at least 11 years of age.
- If you are purchasing a Montana bow & arrow license, you must show proof of an NBEF Bowhunter Education Certificate or present any prior year's bow hunting/archery stamp, tag, permit, or license from any state or province.
- Duplicate Certificates of Completion for the Hunter Education and Bowhunter Education course may be obtained from the FWP website.

Black Bear Identification Test -- certificate required

- Hunters must take and pass a "black bear identification test" before purchasing a 2003 black bear hunting license. The certificate of completion (passing) is valid for a lifetime. When purchasing a bear license, including "Sportsman's with Bear," hunters must present a certificate of completion to a license provider.
- This testing requirement was adopted by the FWP Commission to prevent mistaken identity killings of federally protected grizzly bears and to help Montana maintain its black bear hunting season.
- There are two ways to take the test:
  1. ON-LINE – Receive the training, take the test, and become immediately certified on-line at FWP's website at fwp.state.mt.us (click on the bear image to open the test); or,
  2. MAIL-IN – Pick up a mail-in test at any FWP office or license provider or request a mail-in test from FWP, Montana Fish, Wildlife & Parks -- Bear Test, 1420 East Sixth Avenue, PO Box 200701, Helena, MT 59620-0701.
     - License providers will NOT process the test or return them to FWP.
- For the Spring bear season, tests must be completed and certification presented by April 14.
- For the Fall bear season, tests must be completed and certification presented by August 31.

Hunting Access Enhancement Fee

- The 2001 Legislature created this new fee for those who purchase a Montana hunting license.
- The purpose is to help maintain and enhance hunting access to public and private lands statewide through programs like Access Montana and Block Management and other special hunting access projects.
- This is a one-time annual fee -- $2 for residents and $10 for nonresidents -- and will be charged at the time the hunter purchases his/her **first** hunting license (including upland game and migratory bird).

Free Resident Youth Combination Sports License

- Effective May of 2003, a Montana resident 12-17 years of age who applies for any hunting license for the first time ever is entitled to receive a youth combination sports license free of charge. The youth combination sports license includes: a conservation license, a fishing license, an upland game bird license, an elk license and a deer license.

"MY DAUGHTER GOT HER FIRST DEER THIS YEAR!"



Montana Fish, Wildlife & Parks conducts telephone and mail surveys after the end of the hunting season each year. If contacted, you will be asked species hunted, number of days hunted, hunting districts hunted, etc. The information you provide during these surveys is very important and used for managing Montana's wildlife resources.

General Regulations

Montana is a member of the Wildlife Violator Compact. Violation of Montana laws or regulations leading to loss of privileges in Montana may also result in the loss of privileges in the other member states. For additional information contact the wildlife violator compact adminstrator at 406-444-2452.

GENERAL LICENSE INFORMATION

- Hunters must possess licenses and permits while in the field and produce them if requested by Enforcement personnel.
- Wildlife taken must be shown to Enforcement personnel for inspection when requested.
- Licenses and permits are nontransferrable and generally nonrefundable.
- It is unlawful for a person to carry or have physical control over a valid and unused hunting license or permit issued to another person while in any location that the species to be hunted may inhabit.

Party or Group Hunting

- Party hunting is not legal in Montana; each hunter must shoot **his/her** own animal.
- Hunters are prohibited from loaning or transferring **their** license to another person or using a license issued to another person. You cannot use your license to tag a big game animal that was killed by someone else.
- Refer to "party application", page 19.

Hunting Hours

- Authorized hunting hours for the taking of big game animals begin one-half hour before sunrise and end one-half hour after sunset each day of the hunting season. See official sunrise-sunset table on page 111 .

Clothing Color

- For all big game hunting, including mountain lion and black bear, any person hunting or accompanying hunters as an outfitter or guide must wear a minimum of 400 square inches of hunter orange (fluorescent) material above the waist visible at all times. Bowhunters should see page 16.

Littering

- A person convicted of littering while hunting, fishing, or camping shall forfeit his/her license or privileges to hunt, fish, trap, or camp within Montana for a period of one year.

Antler/Horn/Skull Possession

- Hunters may possess, transport, sell, or purchase naturally shed antlers, or the antlers with a skull or portion of a skull attached from a game animal that has died from natural causes and that has not been unlawfully or accidentally killed.
- Road-killed animals have not died from natural causes.
- The carcass or parts of protected or regulated species may not be salvaged or possessed.
- It is illegal to possess a sheep head picked up in the wild.

Traps

- Montana trappers are permitted to trap furbearing animals during designated seasons. Predatory, and some nongame animals may be trapped most of the year. Any person who finds a trap is prohibited from disturbing the trap or trapped animals.

Protected Species

- Gray wolves are present in Montana and are protected by state and federal law. To assist in wolf management, please report any wolf sighting or sign to the US Fish and Wildlife Service, 406-449-5225 X204 or 206, or FWP Helena Headquarters 406-444-2612.

Glandular Scents

- Natural or artificial glandular scents may be used by licensed hunters to attract game animals or game birds by spraying or pouring scent on the ground or other objects. Hunters may not create a scent station where the scent continues to be dispensed without the hunter's direct action, such as an automatic device which drips or otherwise continues to dispense scent. Scents may not be used to attract bears. No scents other than glandular may be used for attracting animals, but other scents may be used to mask human odor.

Method Of Taking

- Hunters are prohibited from hunting or taking any game animals by the aid or with the use of any set gun, jacklight or other artificial light, trap, snare, scent stations, bait or salt lick, nor may any such aforementioned device to entrap or entice game animals be used, made, or set.
- It is unlawful to discharge a firearm or other hunting implement at a simulated wildlife decoy in violation of any state statute or commission rule regulating the hunting of the wildlife being simulated MCA 87-3-109.

Two-way communication

- Two-way communication may not be used to: 1) hunt big game animals as defined in MCA 87-2-101(8) ("Hunt" means to "pursue, shoot, wound, kill, chase, lure, possess or capture.") OR 2) avoid game checking stations, FWP enforcement personnel, or to facilitate unlawful activity. When hunting mountain lions or bobcats with dogs, this rule applies when hounds are placed on tracks in a district open to lion or bobcat harvest. The rule shall not be interpreted to prohibit the possession or use of two-way radios for safety or other legitimate purposes, nor does it prohibit the use of radio tracking equipment to locate hounds when hunting mountain lions or bobcats.

Definition of "Motion Tracking Devices"

- It is unlawful for a person to possess, while hunting, any motion tracking device that is designed to track the motion of a game animal and relay information on the animal's movement to the

hunter. This includes, but is not limited to:
- remote operated camera or video devices
- seismic devices
- electronic trip wires, photo beam, or laser devices used to activate tracking or recording devices
- thermal imaging devices
- satellite and radio-telemetry tracking devices
- A radio-tracking collar attached to a dog that is used by a hunter engaged in lawful hunting activities is not considered a motion-tracking device or mechanism for the purposes of this regulation.

Night vision equipment
- Use of night vision equipment or electronically enhanced light gathering optics for locating or hunting game is prohibited.

Airplane Spotting
- Aircraft may not be used to locate big game animals for the purpose of: 1) hunting those animals within the same hunting day after a person has been airborne; 2) providing information to another person for the purpose of hunting those animals within the same hunting day after being airborne. The same **hunting day** in this context is defined as between the earliest and latest legal shooting hours.

Motorized Vehicle Laws
- On public lands (including game retrieval) it is illegal to operate a motorized wheeled vehicle off legal routes. Do not operate an OHV cross-country! On National Wildlife Refuges, all off-road travel is prohibited. For further information, contact the appropriate land management agencies, see page 10. In all cases, when on private lands, hunters must first obtain permission from the landowner.
- Hunters may not use a motorized vehicle or aircraft to concentrate, drive, rally, stir-up, corral, or harass any wildlife except predators.
- Hunters are prohibited from shooting on, from, or across the right-of-way of a publicly maintained road which is open to vehicular traffic. The right-of-way includes the road, shoulders, berms, and borrow pits and generally extends from fenceline to fenceline along fenced roadways.
- Hunters are prohibited from shooting or attempting to shoot any game animal or upland game bird from any motorized vehicle (car, truck, boat, snowmobile, motorcycle, all terrain vehicle, airplane, etc.). Even if the vehicle is not moving, hunters must be off or out of the vehicle.

Enforcement of Area Closures on Public Land
- All federally approved travel plans on public lands in Montana are hereby adopted by the Fish, Wildlife & Park Commission. Motorized travel in restricted areas in violation of any current travel plan or land use plan is prohibited during the hunting season.

Operation of an Off Highway Vehicle (OHV) on Public Lands
- In order to operate an OHV on public lands, the OHV must be registered. For use on most public roads, an OHV must be registered as a motor vehicle and display a license plate. For off-road use on legal trails, OHVs must be registered and display an OHV decal.
- Residents must register their OHV at their County Treasurer's office. Nonresidents must register their OHV in their home state or purchase a temporary Off Highway Vehicle use permit from any Fish, Wildlife & Parks office. The permit is $5 and expires on December 31, 2003.
- Examples of an OHV include but are not limited to: motorcycles, quadricycles (also known as 4-wheelers), dune buggies, amphibious vehicles, air cushion vehicles, and any other means of land transportation deriving motive power from any source other than muscle or wind.

FIREARMS
- **Caliber:** There is no caliber limitation during the GENERAL big game hunting season (except as specified under shotgun) for the taking of big game animals in Montana. Match the caliber and firearm to the size of the animal hunted.
- The use of poisonous, explosive, or deleterious substances on or in any bullet or projectile is prohibited.
- **Shotgun:** Hunters are prohibited from shooting deer or elk with shotguns, except with lead loads of 0 buck or larger, or rifled slugs.
- **Restrictions for muzzleloader and traditional handgun areas only:**

  Muzzleloader: A muzzleloader must meet the following criteria:
  - It must not be capable of being loaded from the breech of the barrel.
  - It may not be loaded with any prepared paper or metallic cartridges.
  - It must be charged with black powder, pyrodex, or an equivalent.
  - It must be ignited by a percussion, flintlock, matchlock, or wheelock mechanism.
  - It must be a minimum of .45 caliber.
  - It may have no more than 2 barrels.
  - It must use lead projectiles only, no sabots.

  Traditional Handguns: A traditional handgun:
  - is not capable of being shoulder mounted;
  - has a barrel of less than 10 1/2 inches;
  - chambers only a straight wall cartridge, not originally developed for rifles.

CROSSBOWS
- Crossbows may be used during the GENERAL rifle season and in most weapons restricted areas during the GENERAL rifle season. They are prohibited during the Archery Season - ArchEquip only season.

ARCHERY
- Hunters may hunt with a bow and arrow during the GENERAL rifle season. However, they must conform

General Regulations

to the rifle season regulations which includes drawing a special permit in special permit areas. This also includes wearing a minimum of 400 square inches of hunter orange (fluorescent) material above the waist.

- All legally described deer and elk hunting districts are open to archery hunting during the Archery Season - ArchEquip only season. Exceptions are noted under the specific hunting district regulations.
- General deer A license holders may hunt deer as listed under the specific hunting district regulations.
- Deer B or landowner sponsored nonresident deer combination license holders may hunt during the Archery Season - ArchEquip only but are restricted to the district, sex, species, etc., listed on the license.
- Elk license holders may hunt elk as listed under the specific hunting district regulations.
- Hunters who receive a special permit to hunt deer or elk during all or any portion of the GENERAL season (Oct. 26-Nov 30), may archery hunt for the species and sex indicated on the permit or license during the Archery Season - ArchEquip only season unless specifically prohibited in the hunting district regulations.
- Any chemical or explosive device attached to an arrow to aid in the taking of wildlife is prohibited during rifle or Archery Season - ArchEquip only season.
- A bow and arrow license, plus the proper hunting license, is required of all hunters during the Archery Season - ArchEquip only season.
- **Purchasing a Montana bow & arrow license:** All bowhunters MUST:
  - Provide a copy of an NBEF Bowhunter Education Certificate OR
  - Provide any **prior year's** bowhunting/archery stamp, tag, permit, or license from any state or province. If you cannot produce this license, you can sign an affidavit stating that you previously purchased such a license from any state or province. This affidavit then entitles you to purchase a duplicate license, which will allow you to purchase a current year's Montana bow and arrow license.
  - All bowhunters 12-17 years of age must show proof of completing a hunter education program before purchasing any hunting license. See page 13.

Hunter Orange Requirement

- Bowhunters pursuing moose, sheep, goat, black bear, and/or mountain lion must wear a minimum of 400 square inches of hunter orange (flourescent) above the waist.
- Any person hunting or accompanying hunters as an outfitter or guide must wear a minimum of 400 square inches of hunter orange (fluorescent) material above the waist visible at all times.
- Bowhunters pursuing deer, elk, and/or antelope during the Archery Season - ArchEquip only are not required to meet the hunter orange clothing requirements.

Archery Equipment (ArchEquip)

It shall be illegal to possess, while hunting big game during any Archery Season - ArchEquip only season, archery equipment that does not meet the following criteria:

- Hunting Bow - A hunting bow for big game shall be a longbow, flatbow, recurve bow, compound bow, or any combination of these designs meeting the following requirements and restrictions:
  - The bow must be a device for launching an arrow, which derives its propulsive energy solely from the bending and recovery of two limbs (includes bows with split limbs).
  - The bow must be hand drawn by a single and direct uninterrupted pulling action of the shooter. The bowstring must be moved from brace height to the full draw position by the muscle power of the shooter's body. The energy used to propel the arrow shall not be derived from any other source such as hydraulic, pneumatic, mechancial, or similar devices. These limitations shall not exclude the mechanical leverage advantage provided by eccentric wheels or cams so long as the available energy stored in the bent limbs of the bow is the sole result of a single, continuous, and direct pulling effort by the shooter.
  - The bow must be hand-held. One hand shall hold the bow and the other hand draw the bowstring. The bowstring must be moved and/or held at all points in the draw cycle entirely by muscle power of the shooter until release. The bowstring must be released as a direct and conscious action of the shooter either relaxing the tension of the fingers or triggering the release action of a hand-held release aid. Exception: Physically disabled bowhunters shall be exempted from the requirement of holding or shooting the bow with their hands.
  - The bow shall be no shorter than 28 inches.
  - The nominal percent of let-off for hunting bows shall be a maximum of 80 percent. It is recognized that variations in draw length and/or draw weight can affect the percent of let-off on compound bows. For these reasons minor variations in let-off are acceptable.
  - The following shall not be considered a hunting bow:
    - A crossbow
    - Any device with a gun-type stock or incorporating any device or mechanism that holds the bowstring at partial or full draw without the shooter's muscle power.
    - Any bow for which a portion of the bow's riser (handle) or any track, trough, channel, or other device that attaches directly to the bow's riser contacts, supports, and/or guides the arrow from a point rearward of the bow's brace height. This is not

intended to restrict the use of standard overdraw systems.

- Arrow - an arrow shall be a projectile at least 20 inches in overall length. The length of the arrow shall be measured from the rearward point of the nock to the tip of the broadhead.
  - Fletching shall be attached to the shaft end.
  - A broadhead shall be mounted on the fore end.
  - The arrow shall weigh no less than 300 grains with the broadhead attached.
  - Arrows must have broadheads with at least two cutting edges. The broadhead must be at least 7/8 inches at the widest point, and weigh no less than 70 grains.

Exclusions: The following archery equipment is PROHIBITED during the Archery Season - ArchEquip only season:

- Electronic or battery-powered devices attached to a hunting bow.
- A bow sight or arrow which uses artificial light, luminous chemicals such as tritium or electronics.

The following archery equipment is PROHIBITED during any season:

- Any chemical or explosive device attached to an arrow to aid in the taking of wildlife.

Permit To Modify Archery Equipment (PTMAE)

- The PTMAE allows a person with a disability to use archery tackle that supports the bow, and draws, holds, and releases the string to accommodate the individual disability (arrows are not exempt, and would still need to meet current requirements for the archery season). The person is required to meet eligibility criteria established by FWP. Contact FWP at 406-444-2535 for more information or to obtain an application.

PROCEDURES TO FOLLOW UPON HARVESTING AN ANIMAL

License Validation and Tagging

- IMMEDIATELY after harvesting a game animal, hunters must cut out the proper month and day of the harvest from the appropriate license and attach it to the animal in a secure and visible manner.
- To properly validate a license, locate the appropriate month and day the animal was killed and completely cut away (notch out) the month and day designations. The license example shown has been properly validated for an animal taken on November 23. Be careful! The correct and appropriate month and day designations must be removed completely from the license. Removing more than one month or one day designation invalidates the license. It is recommended that black electricians tape be used to secure the license to the animal's leg or antlers.

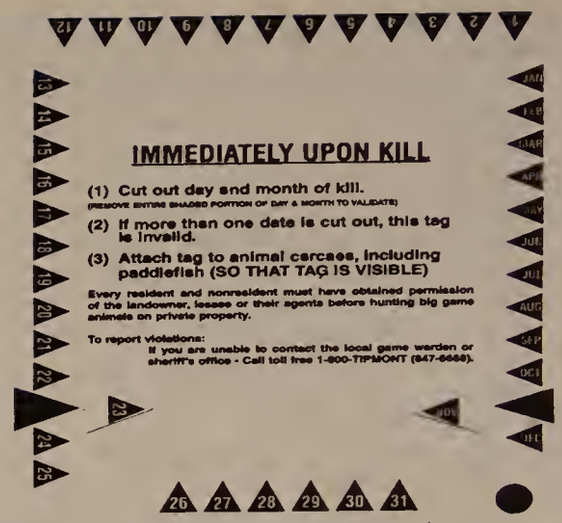

- The properly validated license/tag shall remain with the meat until consumed (including cold storage). If quartered, the license/tag should remain with the carcass or largest portion of the carcass. See black bear regulations or mountain lion regulations for proper tagging of those species.

Evidence of Game Animal's Sex

An important and proven wildlife management technique is the ability to adjust, through regulated harvest, the ratio of male to female animals within a population. This management strategy is the primary solution to issues involving population health, vitality, and growth as well as issues involving increasing or decreasing specific populations for such reasons as landowner tolerance, hunter opportunity, range and forage preservation, and other critical management principles.

- Regulations requiring persons to provide evidence of sex of the harvested animal in a specific fashion are written so that department personnel can determine, <u>under field conditions</u>, whether a person is in compliance with the overall restrictions affecting harvest regulations. These are:
  - It is illegal to possess or transport the carcass of any big game animal unless evidence of the animal's sex and species remains naturally attached to its carcass or a portion of the carcass.
  - In most cases, the easiest way to meet this requirement is to leave the animal's head attached to the carcass. However, if the animal's head is removed, including quartered, boned-out or skinned animals, some other evidence of sex must remain naturally attached to the carcass or a portion of it.
- The following are considered lawful evidence of sex for horned or antlered game animals:
  - Male: head with the horns or antlers naturally attached, penis, testicles, or scrotum.
  - Female: head or udder (mammaries).
- For specific requirements for black bear and mountain lion, refer to the current Black Bear and Mountain Lion Hunting Regulations.

General Regulations

- Evidence of an animal's sex and species must be retained until the animal's meat is processed (cut and wrapped) or until a bear or mountain lion is checked by a department employee or delivered to a taxidermist.
- To attempt to include every imaginable scenario of how a person could dress and transport a game animal, and provide specific requirements that would cover every contingency, is not possible. If you have questions on how to apply the regulations in your particular situation, please contact your local game warden or Regional FWP Enforcement Office.

IT IS UNLAWFUL TO:

- Interfere with or hinder the lawful taking of a game animal.
- Kill more than one game animal per license (overlimit).
- Ship, possess, take out of state unlawfully killed game, game birds, furbearers, and fish.
- Possess firearms with silencers while afield.
- Harass or chase game animals with vehicle.
- Use recorded or amplified game call.
- Hunt, fish, or trap while license is suspended or revoked.
- Purchase more than one license or special permit per species, per license year except with Commission approval.
- Alter, transfer, or loan a license to another.
- Possess hunting license or permit of another.
- Swear or affirm to any false statement when obtaining licenses or permits.
- Solicit, command, or encourage others to commit violations.
- Make a false report to law enforcement authorities.
- Act as an outfitter or guide without being licensed to do so.
- Sponsor contests based on size of game animals.

AFTER THE HUNT

Kill Site Verification

- As a condition of hunting in Montana, persons may be required to return to the kill site if requested to do so by any department employee.

Transporting Big Game

- Properly tagged animals that comply with the "Evidence of Sex Requirements" and that were lawfully taken by the license holder may be transported by an individual other than the license holder. All shippers of fish, game or nongame birds, game animals or predatory animals, or parts thereof are required to label all packages offered for shipment by parcel post or common carrier (airlines or UPS, etc.). The label should be securely attached to the address of the package and shall plainly indicate the names and addresses of the consignor and consignee and the complete contents of the package (87-3-114, MCA).
- It is a violation of the Federal Lacy Act to transport an illegally taken game animal across state boundaries. Federal Lacy Act violations could result in a criminal penalty of $20,000 and 5 years in prison.

Checking Stations

- All hunters and anglers are required by law to stop as directed at all designated check stations on their way to and from hunting and fishing areas, even if they have no game or fish to be checked.

Waste of Game

- Hunters, or persons in possession of a game animal or game animal parts, are prohibited from wasting or rendering unfit for human consumption, any part of a game animal, game bird, or game fish that is defined as "suitable for food." For big game animals excluding mountain lions, all of the four quarters above the hock, including loin and backstrap are considered suitable for food.
- A person harvesting a black bear or mountain lion is prohibited from abandoning the head or hide in the field.

Restitution for Illegally Taken Wildlife

- Montana law orders that, "In addition to other penalties provided by law, a person convicted or forfeiting bond or bail on a charge of the purposeful or knowing illegal killing, taking, or possession of a trophy animal listed in this section shall reimburse the state for each trophy animal..." The law goes on to set the amount for restitution for each animal under MCA 87-1-115 as:

Bighorn Sheep:	$30,000
Elk:	$ 8,000
Antlered Deer:	$ 8,000
Moose:	$ 6,000
Mountain Goat:	$ 6,000
Pronghorn Antelope:	$ 2,000

- The law specifically outlines minimum standards for a trophy under this regulation, but authorizes the Fish, Wildlife and Parks Commission to adopt more specific criteria. The following proposal for specific criteria was brought before the Commission and was accepted for tentative consideration in November 1999, and approved as proposed in February 2000, and modified in February 2003.
- For the purposes of assessing restitution for illegally taken wildlife under Montana Code 87-1-115, the following are considered "trophy" animals:
  - Bighorn sheep with at least one horn equal to or greater than three-fourth curl as defined in the annual regulations
  - Moose having a widest outside spread, tip to tip, of at least 30 inches
  - Any mountain goat
  - Antelope with at least one horn greater than 14 inches in length, as measured along the outside curve from base to tip

General Regulations

- Elk (must meet all three criteria):
  1. At least six points on one antler, and
  2. A main beam length on each antler of at least 43 inches, and
  3. An inside spread of at least 36 inches.
- Mule Deer (must meet all three criteria):
  1. At least four points on one antler, excluding brow tine, and
  2. A main beam length on each side of at least 21 inches, and
  3. A greatest inside spread across the main beams of at least 20 inches, OR any mule deer with at least one four point antler and having a green Boone & Crockett score of 160 points or greater.
- Whitetail Deer (must meet all three criteria):
  1. At least four points on one antler, excluding brow tine, and
  2. A main beam length on each side of at least 20 inches, and
  3. A greatest inside spread across the main beams of at least 16 inches, OR any whitetail deer with at least one four point antler and having a green Boone & Crockett score of 140 points or greater.

- A "point" as defined in these regulations is at least four inches long for elk and at least one inch long for deer, measured from base to tip. Boone & Crockett measuring procedures or standards are used for criteria measurement. The official measurements for the purpose of this regulation are those that are taken at the time of confiscation or seizure of the trophy. Any Boone & Crockett measurements will be considered final when taken by an official B&C scorer, regardless of drying time. If the skullcap of antlers or horns is broken in such a manner to render an official Boone & Crockett score invalid, three official B&C scorers will estimate a score. The three scores will be averaged and the average score used to determine trophy status in accordance with MCA 87-1-115.

Remedial Hunter Education Program

- A person who is sentenced by the court to complete a remedial hunter education course shall pay the costs directly attributable to the person's participation in the program. A participant whose hunting, fishing, or trapping license has been revolked shall successfully complete the program before license privileges may be reinstated.

Special License/Permit Drawings

GENERAL REGULATIONS & INFORMATION

Deadline Date

- Applications must be postmarked on or before **June 2**. Postmark must be an official US Post Office mark. A postage meter postmark cannot be accepted.
- A youth who is 12 years of age or older OR who will turn 12 before or during the season for which the license is issued may apply for special licenses and permits, but must show proof of completing a hunter education course when applying.

Nonresident Limitations

- By state law, nonresidents are limited to 10 percent of a district quota.
- Nonresident holders of an outfitter-sponsored combination license are reminded that ALL big game hunting with their Combination License must be done with a licensed outfitter.
- Nonresidents must purchase a big game elk combination license before applying for a special elk permit or A7 elk license. See page 4.

Resident Limitations

- Residents must purchase a general elk license before applying for a special elk permit or A7 elk license.

Party Applications

- For some special drawings, applicants may apply as a "party." However, each hunter must possess his/her own license and shoot his/her own animal. Either **everyone** in the party is successful in getting a license or **everyone** is unsuccessful. A party of individuals is assigned one random number in the computer. If that number is drawn, all members will receive a permit/license.
- The success rate for applying as a party versus as an individual is generally the same. However, if a resident applies with a nonresident in a party, the whole party will be considered "nonresident" because of the 10 percent limitation on nonresident licenses referred to under Nonresident Limitations.
- The maximum number of applicants in a party depends on the drawing:
  - Elk permits (specified districts only): 2 members.
  - Antelope licenses (all districts): Up to 5 members.
  - Nonresident combination license: Up to 5 members.

Fees and Refunds

- For each license or permit applied for, there is a $3 nonrefundable drawing fee, plus the permit or license fee. This drawing fee covers the cost of printing, processing, keypunching, etc.. The permit/license fee is the actual cost of the permit or license you're applying for as set by state law.
- The refund policy for all Montana state agencies allows for issuing refunds for amounts of **$5 and**

Special License/Permit Drawings

over. Therefore, the amount of your refund depends on what you apply for on one application. For example, if you apply for only an elk permit and are unsuccessful, your potential refund would be $3 (you paid $3 nonrefundable drawing fee and $3 permit fee); but, because of the $5 minimum, you wouldn't be issued a refund. However, if you apply for a deer B license and an elk permit and are unsuccessful, your potential refund would be $11 (for residents) ($8 for the deer B and $3 for the elk), and, therefore, an $11 refund would be issued.

Drawing Process - 1st, 2nd, & 3rd Choices

- FWP's computerized drawings are a completely random process. Each application is assigned a randomly selected number by the computer. This number then becomes the only connection between the drawing and the applicant. In other words, drawings are done by selecting numbers, not applicant names.
- Drawings are conducted species by species, hunting district by hunting district. For example, when conducting the elk drawings, we start with the first elk hunting district: 100-00. If the quota is 10, the computer starts selecting applicants who applied for this district as their FIRST CHOICE. If there are at least 10 first choice applicants, the drawing will never consider second choice applicants. When that district quota has been filled, we go to the next hunting district and complete the same process until all district quotas have been filled with first-choice applicants. If there are not enough first-choice applicants to fill a quota, the computer starts selecting second choice, and so on.

Results of Special Drawings - dates approximate

Mid-April—Nonresident combination
Third week of June—Moose, sheep, goat
Third week of August—Deer, elk, & antelope
Please check your results on our web site at **fwp.state.mt.us**

Refunds Mailed To Unsuccessful Applicants - dates approximate

Final Week April—Nonresident combination
Final Week June—Moose, sheep, goat
Final Week August—Deer, elk, antelope

Call Special Licensing at 406-444-2950:

- If you do not receive your license or refund within a reasonable period of time from refund dates. Note: If an applicant is unsuccessful in the drawings, license fee will be refunded unless there is a valid obligation owed to the State of Montana or if the refund is less than $5. If a valid obligation exists the refund may be retained by the State Auditor and applied against that amount.
- For information on special drawings for big game hunting.
- **For Surplus license** information and applications (available at the end of August).

DEER AND ELK LICENSES

- Most of the following licenses are obtained through FWP special drawings.
- Some big game species licenses and permits are available only through a special drawing. Applications are available at all FWP offices and license agents throughout the state. Completed applications **must be returned to the address listed on the application form.**
- Because some licenses and permits are valid only in a portion or portions of a hunting district, hunters should carefully note the district choice for which they are applying. A copy of the "portion of district" legal descriptions is available by mail from the Helena Headquarters, Wildlife Division, PO Box 200701, Helena, MT 59620-0701.
- Hunters who receive a special permit to hunt deer or elk during all or any portion of the general season (Oct. 26-Nov 30), may archery hunt for the species and sex indicated on the permit or license during the Archery Season - ArchEquip only season unless specifically prohibited in the hunting district regulations.

DEER LICENSE AND PERMIT TYPES

- Nonresidents must hold a big game elk/deer OR deer combination license to apply for a special deer permit.
- Nonresident holders of a landowner-sponsored deer combination license are reminded that the license entitles them to hunt deer (including B licenses) only on the deeded lands of the sponsoring landowner. This does not include leased or public land. The license is valid statewide for fishing and upland game birds.
- Nonresident holders of a landowner-sponsored deer combination license may apply for a special deer permit or deer B license ONLY in the hunting district where they are authorized to hunt deer.
- Residents must hold a general deer A license before using a special deer permit awarded through the special drawings.

Special Deer B Licenses

- A "deer B" license is generally an antlerless license for either mule deer or whitetail depending upon the hunting district. It allows you to take a second deer, assuming you also have a deer A license. There is no particular order in which the A and B licenses must be purchased or used.

Special License/Permit Drawings

Single Region Antlerless Whitetail Deer B Licenses

- Only one single-region antlerless whitetail deer B license may be purchased per year per hunter. In the individual hunting district listings, the single-region antlerless whitetail B license will be listed as 002-10, 003-10, etc.
- These can be in addition to other deer B licenses purchased (through special drawings, surplus, etc.). Licenses are valid for one region only and hunter must designate region of choice at time of purchase. Licenses are available, beginning in August, from all FWP offices and from license agents in the areas licenses are valid.
- Licenses are valid October 26 - November 30, with exceptions noted below. Licenses are also valid during the archery season, but the license holder is restricted to the region, sex, species, and any special restrictions listed on the license.

Residents

- Licenses are valid as follows:

  Whitetail Deer:
  - Region 1: HD 132 - private land only - outside State School Trust Lands & National Forest Boundaries and HD 170
  - Region 2: All 200 series districts,valid only during the Archery Season - ArchEquip only and only with ArchEquip Sept 6- Oct 19 except for the following date changes:
    - Prison Ranch ArchEquip only Area (in HD 212), only valid Oct 26-Jan1, 2004
    - HD 260 only valid Sept 6-Jan 15, 2004
    - HD 282 only valid Sept 6-Oct 17
    - HD 284 only valid Sept 6-Nov 30
    - HD 290 only valid Sept 6-Dec 15
  - Region 3: All 300 series districts, except Canyon Ferry WMA
  - Region 4: All 400 series districts, except hunting district 455
  - Region 6: All 600 series districts
  - Region 7: All 700 series districts

  Mule Deer:
  - Region 7: All 700 series districts, except C.M. Russell National Wildlife Refuge.

Nonresidents

- Licenses are valid as follows:

  Whitetail Deer:
  - Region 1: HD 132 - private land only - outside State School Trust Lands & National Forest Boundaries and HD 170
  - Region 2: All 200 series districts,valid only during the Archery Season - ArchEquip only and only with ArchEquip Sept 6- Oct 19 except for the following date changes:
    - Prison Ranch ArchEquip only Area (in HD 212), only valid Oct 26-Jan1, 2004
    - HD 260 only valid Sept 6-Jan 15, 2004
    - HD 282 only valid Sept 6-Oct 17
    - HD 284 only valid Sept 6-Nov 30
    - HD 290 only valid Sept 6-Dec 15
  - Region 7: All 700 series districts

  Mule Deer:
  - Region 7: All 700 series districts, except C.M. Russell National Wildlife Refuge.
- All other nonresident antlerless deer licenses MUST be applied for through special drawings by June 2.

Landowner Preference

- Montana landowners (both resident and nonresident) who qualify may receive preference in the special license/permit drawings. Landowners may designate their preference to a member of their immediate family (blood or marriage related) or an employed ranch manager (paid employee who has state, federal, or FICA taxes withheld from pay). Only ONE person may use designated preference in a partnership or corporation.
- To qualify for preference in the DEER B, DEER PERMIT, and/or ANTELOPE drawing:
- The individual must be owner of record or be contracting to purchase at least 160 acres of land within the hunting district applied for. If the license is valid for a portion of the hunting district only, landowner must own land WITHIN that portion; and,
- Land must be used primarily for agricultural purposes.
- Nonresidents owning land in Montana should contact our Helena FWP office at 406-444-2950 for details on how to apply.

License and Permit Special Drawing Codes

- In order to make license and permit types consistent between hunting districts and regions, FWP has changed some of the 5-digit codes for the various big game species. The tables below depict some of the most commonly used codes and the description of each of those particular license/permit types, such as 100-00, 321-50, etc.
- Deer Codes and Description

  00 — B License Antlerless Deer
  10 — B License Antlerless Deer (purchased over-the-counter)
  20 — B License Either-Sex Deer
  40 — Permit Unlimited Buck
  50 — Permit Limited Buck
  60 — Permit Antlerless Deer
- Elk Codes and Description

  00 — Permit Antlerless Elk
  10 — Permit Brow-tined Bull or Antlerless Elk
  20 — Permit Either-Sex Elk
  40 — Permit Antlered Bull Elk
  70 — Special A7 License Antlerless Elk

Special License/Permit Drawings

Special Deer Permits

- Hunters who receive a special deer permit must use it with a current deer license (a deer permit does not allow you to take a second deer). Hunting districts (including season type) with special deer permits are: 130-50, 202-50; 204-40; 210-50; 240-40, 250-40; 260-60; 261-50; 270-50; 281-40; 291-50; 292-40; 300-50; 312-50; 318-40; 319-40; 324-50; 335-40; 339-40; 343-40; 380-40; 391-40; 392-40; 441-50; 455-70; 510-40; 530-50; 652-50.
- Hunters who receive a special deer permit valid for taking an antlered buck mule deer (with their deer A license) are restricted to taking an antlered buck mule deer only in the district or portion of district specified on the permit. They may not hunt antlered buck mule deer anywhere else in Montana. This applies to all special deer permit areas, whether limited or unlimited, for antlered buck mule deer.

ELK LICENSE AND PERMIT TYPES

- Residents must hold a general elk license before applying for a special elk permit or A7 elk license.
- Nonresidents must hold a big game elk/deer OR big game elk combination license to apply for a special elk permit or A7 elk license.

A7 Elk License

- The following hunting districts (including season type) offer A7 elk licenses: 204-70; 204-71; 240-71; 250-70; 261-70; 261-71; 270-70; 270-71; 282-70; 285-70; 298-70; 299-70; 300-70; 302-70; 319-70; 321-70; 328-70; 329-70; 331-70; 332-70; 333-70; 335-70; 340-70; 341-70; 343-70; 370-70; 380-70; 398-70; 401-70.
- Unlimited A7 (antlerless) elk licenses valid on private land only. Valid in HD's 360, 362 only. Not valid in late seasons 360-00, 360-01, 360-02, 360-03, 362-00, and 362-11. Obtain at FWP Bozeman Headquarters prior to Sept.7. Landowner permission slip required to obtain A7 license.
- Hunters who receive an A7 elk license:
  - may not hold both a general elk license and a special A7 elk license. If successful in drawing an A7 license, hunters will be mailed a notice informing them they must return their general elk license prior to the beginning of the elk archery season. Failure to do this will forfeit the A7 license. Those A7 licenses not exchanged will be offered to applicants who were unsuccessful in the original drawing.
  - must hunt only antlerless elk and must confine their elk hunting ONLY to the district or area for which their A7 license is valid during both the GENERAL and Archery Season - Arch Equip only season.
  - cannot hunt bulls or antlerless elk anywhere else in the state during the 2003 hunting season.
  - need to note earlier or later opening and closing date.

Landowner Preference

- To qualify for preference in the ELK PERMIT and/or A7 ELK LICENSE drawing:
  - The individual must own or be contracting to purchase at least 640 acres of contiguous land regularly used by elk for one or more seasonal activities. Unusual or infrequent sightings of one or a few elk is not sufficient qualification for landowner preference. If permit is valid for a portion of the hunting district only, landowner must own land WITHIN that portion.
- Nonresidents owning land in Montana should contact our Helena FWP office at 406-444-2950 for details on how to apply.

Special Youth Hunts

- **General Season:** Youth 12-14 years of age may hunt elk as specified in the general season dates for a legally defined bull or antlerless elk in the following hunting districts: 100,104,121, 122, 123, 124, 141, 200, 201, 202, 203, 210, 211, 212, 213, 214, 215, 216, 280, 281, 283, 285, 291, 292, 293, 300, 301, 302, 310, 312, 313, 314, 315, 316, 317, 318, 319, 320, 321, 322, 323, 324, 325, 326, 327, 328, 329, 330, 331, 332, 333, 335, 340, 341, 343, 350, 360, 361, 362, 370, 391, 392, 393, 413, 415, 416, 418, 421, 423, 432, 446, 448, 449, 452, 454, 520 (portion), 540, 560, and 580 (portion). Valid by permit only in 621 and 622.
- Youth that are 14 years of age at the start of the general season (Oct. 26) are eligible to hunt in the Special Youth Hunt areas even if they turn 15 years of age during the season.
- **Elk Special Permit:** permits will be available for 310-14, 311-20, 311-21, 313-12, 314-24.
  To qualify:
  - applicant must be 12-14 years of age.
  - applicant must show proof of hunter education.
  - applicant must be accompanied by an adult and/or guardian who is at least 21 years of age.

Special License/Permit Drawings

Special Elk Permits

- Hunters who receive a special permit to hunt antlerless elk during all or any portion of the GENERAL season (Oct. 26-Nov. 30) are restricted both during the GENERAL or Archery Season - ArchEquip only season, to taking only an ANTLERLESS elk in the district or portion of a district for which the permit is valid.
- This restriction applies for the entire season even if the permit is valid for only a portion of the regular season for example, Oct. 26-Nov. 7 or Nov. 22-Nov. 30.
- Permit holders are entitled to hunt elk, as specified in the 2003 Big Game Hunting Regulations, in all other elk hunting districts OR, if the permit is valid for only a portion of the district, in all other portions of that hunting district (except those districts or portions of district restricted to "hunting by permit only").

Licenses/Permits for Hunters With a Disability

General Conservation License-Residents Only

- Residents certified as permanently and substantially disabled, as designated by FWP rules, must apply annually for this license which authorizes fishing, hunting of upland game birds, excluding turkey, and the purchase of deer A and elk licenses at one-half price.
- Application for a Resident Person With A Disability Conservation License is available at all Fish, Wildlife & Parks Regional Headquarters and the Helena Headquarters.

Permit To Modify Archery Equipment (PTMAE)

- The PTMAE allows a person with a disability to use archery tackle that supports the bow, and draws, holds, and releases the string to accommodate the individual disability (arrows are not exempt, and would still need to meet current requirements for the archery season).
- The person is required to meet eligibility criteria established by FWP. Contact FWP at 406-444-2535 for more information or to obtain an application.

Permit To Hunt From A Vehicle (PTHFV)

- The PTHFV allows only the person with the "permit" to hunt from a vehicle.
- Hunters certified with the PTHFV must be accompanied by a companion who is able to assist in immediately field dressing of any killed game animal.
- Permission to hunt from a vehicle behind a locked gate and the companions hunting opportunity is up to the landowner or land manager.
- The person is required to meet eligibility criteria established by FWP. Contact FWP at 406-444-2535 for more information or to obtain an application.

Deer

- Deer B licenses will be available for 630-20. Applicant must have a "resident person with a disability conservation license." See Licenses Available chart page 4.

Elk

- Permits will be available for 310-06, 311-03, 311-05, 313-04. Applicant must possess a "resident person with a disability conservation license." See page 4.
- Permits will be available for 121-02 and 314-10. Applicant must have a permit to hunt from a vehicle.

Antelope

- Legislation established a statewide total of 25 special antelope licenses to be issued through a special drawing process to applicants who are permanently physically disabled and nonambulatory as defined by ARM rule 12.3.106. These licenses are available only in those antelope hunting districts that have a quota of 50 or more licenses.
- Applicants must apply on FWP provided forms available at all Regional Fish, Wildlife & Parks Headquarters and the Helena Headquarters.
- Applications must be postmarked by the U.S. Postal Service no later than June 2.
- Licenses awarded to successful applicants will be subject to all specifications on the license.
- Antelope may be harvested only in the specific hunting district in which the license is valid.

Visually Challenged Individuals—406-444-2535

- A copy of these regulations, excluding the front and back covers and the maps, is available in an alternative format upon request. Call for further details.

White-tailed Deer vs Mule Deer

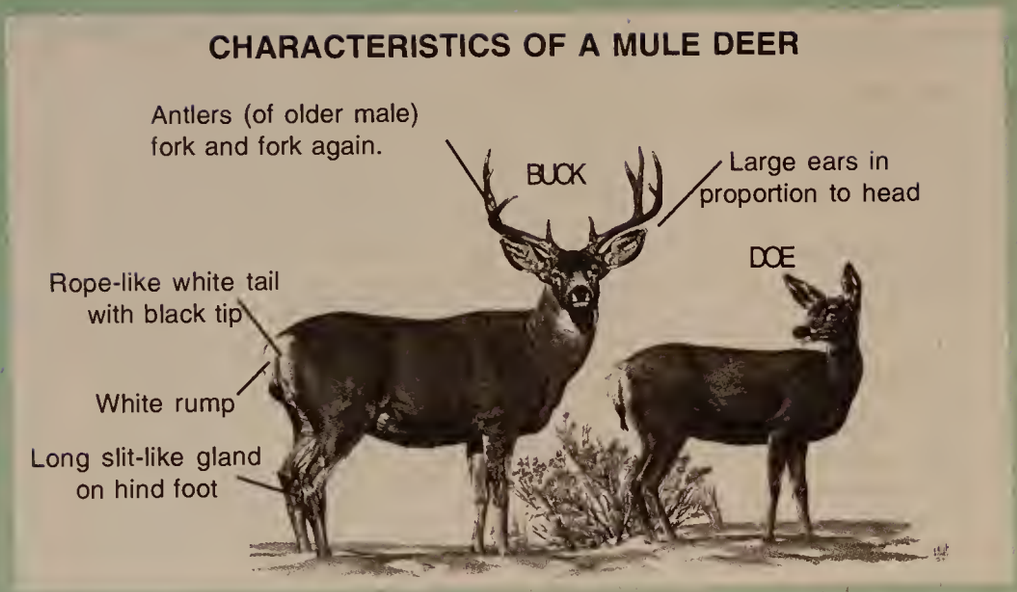

CAUTION: Antlers on both yearling buck white-tailed deer and mule deer may look similar.

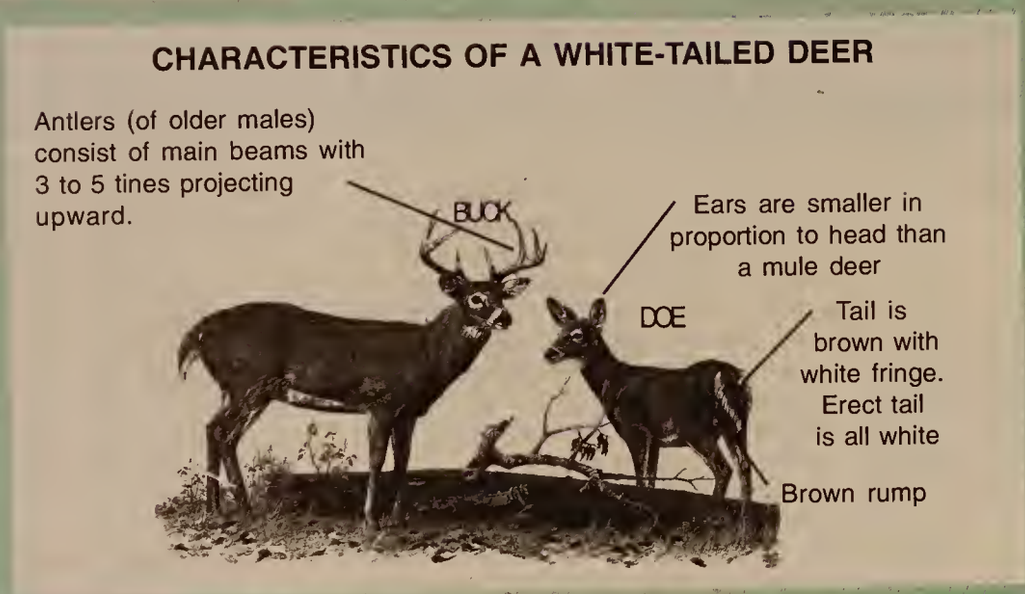

Definitions

Antelope Definition:

- Doe/Fawn - any antelope with horns less than four inches in length measured from the top of the skull.

Deer Definitions:

- Antlered Buck - A deer with an antler or antlers at least four inches in length measured from the top of the skull.
- Antlerless - A deer without antlers or with antlers less than four inches in length measured from the top of the skull.
- Either Species - Mule deer or white-tailed deer.

Elk Definitions:

- Antlered Bull - Any elk having an antler or antlers at least four inches in length measured from the top of the skull.
- Brow-tined Bull - Any elk having an antler or antlers with a visible point on the lower half of either main beam that is greater than or equal to four inches long.
- Spike Bull - Any elk having antlers which do not branch, or if branched, branch is less than four inches long measured from the main antler.
- Antlerless - A female or juvenile male with antlers less than four inches in length measured from the top of the skull.

Think Grizzly and Act Defensively

Montana is Grizzly Bear Country
"Think grizzly and act defensively" by taking the necessary precautions to avoid a bear encounter

Carry Bear Pepper Spray and Know How To Use It!

- Be aware that the act of hunting puts you at risk of encountering grizzlies and that elk bugling, game calls and cover scents may attract bears.
- If you hunt alone in grizzly country let someone know your detailed plans and have a way to periodically check in. Hunting partners should share details of their hunt plans and have a check in or communication system. If you feel uneasy hunting alone in grizzly country, hunt side-by-side with a partner.
- While hunting in grizzly country pay attention to fresh bear sign. Communicate with other hunters and let them know when grizzly bears have been seen and/or fresh sign has been observed.
- Some grizzly bears may move in the direction of gunshots because they have learned to associate hunting activities with a gut pile or animal carcass.
- When hunting in grizzly country, the golden rule is "get that elk or deer out of the area as quickly as possible." The longer a carcass remains lying on the ground, hung up in hunting camp, or in the back of a truck, the more likely it will be discovered by a grizzly. The sooner elk and deer are taken home, the better.
- Carcasses left for a period of time require special precautions. Carry a colored, lightweight tarp or space blanket. Put the guts on the tarp and drag them at least a few hundred feet away from the carcass. Then use the tarp to cover the carcass to discourage birds and a bear's attention to the carcass. Locate an observation point 200 yards (if possible) away from the carcass with a clear line of sight. **Before leaving**, walk to the observation point and memorize the site.
- When returning, approach the observation point carefully. Yell or whistle repeatedly. With binoculars study the scene from the observation point and scan the area for the carcass and any movement. If a grizzly bear is at the site and refuses to leave or the meat has been covered with debris by a bear and is not salvageable, report the incident to FWP. Hunters who have lost an animal to a grizzly may be eligible for another license.
- Do not attempt to frighten away or haze a grizzly that does not leave a carcass when it becomes aware of you.
- Bears are opportunists and change their behavior in order to take advantage of new food sources. So if you are hunting or living in grizzly country, always assume that grizzlies are in the area and make sure your camps, cabins and homes are bear proof, and that bear attractants are unavailable or contained.
- When hunting in grizzly country, it is recommended that every hunter **carry bear pepper spray**. Keep the bear pepper spray within reach and be familiar with the firing mechanism. In sudden grizzly encounters pepper spray has proven to be a valuable deterrent tool. Grizzly bears sprayed in the face at very close range often stop attacking and are less likely to inflict serious injury.
- It is recommended that hunters mentally rehearse a worst-case scenario with grizzly bears. "If the mind has never been there before, the body does not know how to respond."
- As a last resort, if physically attacked, play dead. Lie face down, covering your neck and head with your hands and arms. If you have a backpack leave it on to protect your back. Stay face down, never look at the bear and remain still until the bear is gone. Many people have survived bear attacks using this method.

General Distribution of Bears in Montana

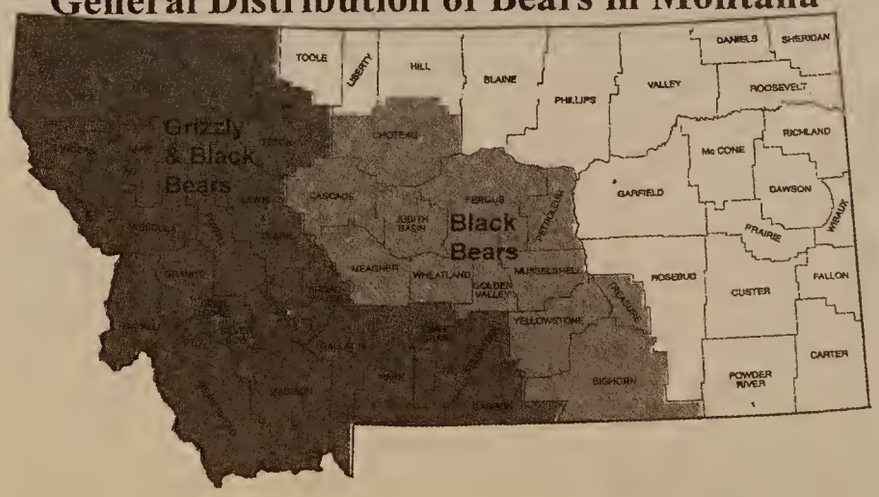

- REPORT ENCOUNTERS WITH GRIZZLY BEARS TO FWP (1-800-TIP-MONT), U.S. Forest Service or one of the nearest FWP bear management specialist listed below:
  - Mike Madel Choteau, MT 406-466-5100
  - Erik Wenum Kalispell, MT 406-752-5501
  - Tim Manley Kalispell, MT 406-751-4584
  - Kevin Frey Bozeman, MT 406-994-3553
  - James Jonkel Missoula, MT 406-542-5508
- In an *actual emergency*, contact 911. Seeing a grizzly is not necessarily a reportable encounter or an emergency. **Report encounters where the bear displayed aggressive or defensive behavior toward people, livestock or pets.**

Deer — Elk — Lion • Region 1

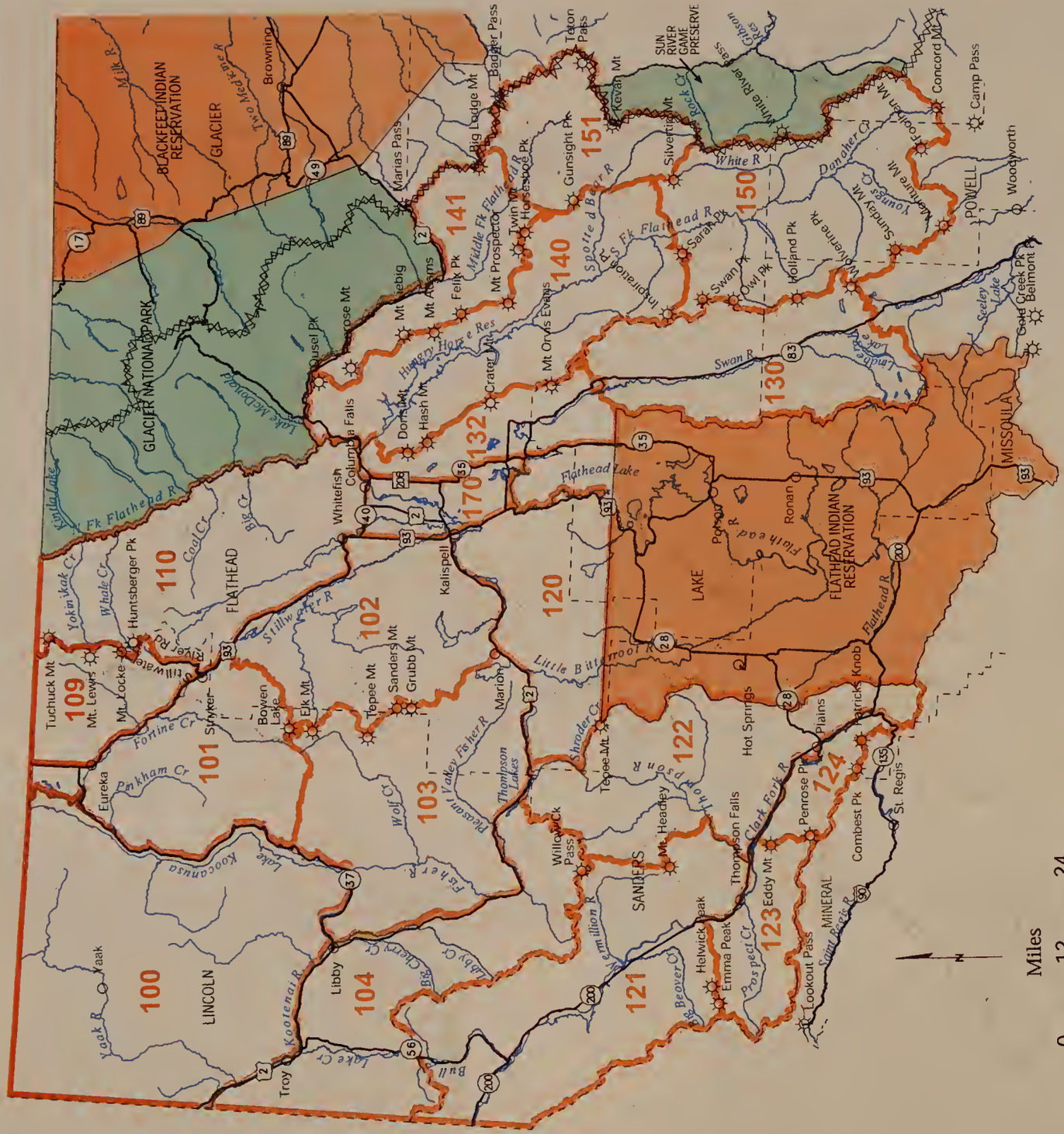

Map only intended as a guide - please refer to the legal descriptions in this document for actual boundaries

CLOSED TO HUNTING FOR BIG GAME

Deer — Elk — Lion • Region 2

Map only intended as a guide - please refer to the legal descriptions in this document for actual boundaries

CLOSED TO HUNTING FOR BIG GAME

Deer — Elk — Lion • Region 3

Map only intended as a guide - please refer to the legal descriptions in this document for actual boundaries

CLOSED TO HUNTING FOR BIG GAME

Deer — Elk — Lion • Region 3

Map only intended as a guide - please refer to the legal descriptions in this document for actual boundaries

CLOSED TO HUNTING FOR BIG GAME

Deer & Elk District Maps

Deer — Elk — Lion • Region 4

Map only intended as a guide - please refer to the legal descriptions in this document for actual boundaries

CLOSED TO HUNTING FOR BIG GAME

Deer — Elk — Lion • Region 4

Map only intended as a guide - please refer to the legal descriptions in this document for actual boundaries

CLOSED TO HUNTING FOR BIG GAME

Deer — Elk — Lion • Region 5

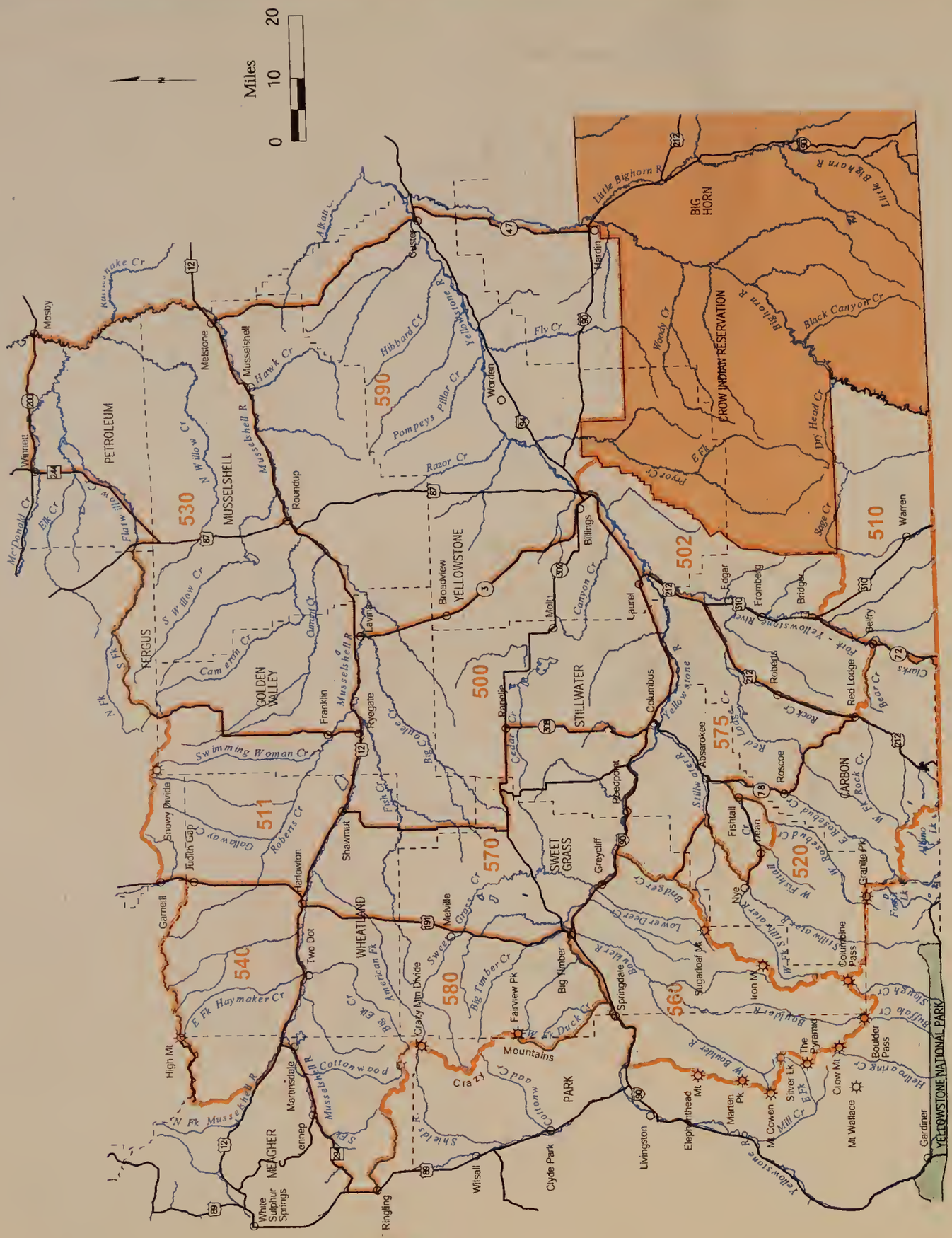

Map only intended as a guide - please refer to the legal descriptions in this document for actual boundaries

CLOSED TO HUNTING FOR BIG GAME

Deer — Elk — Lion • Region 6

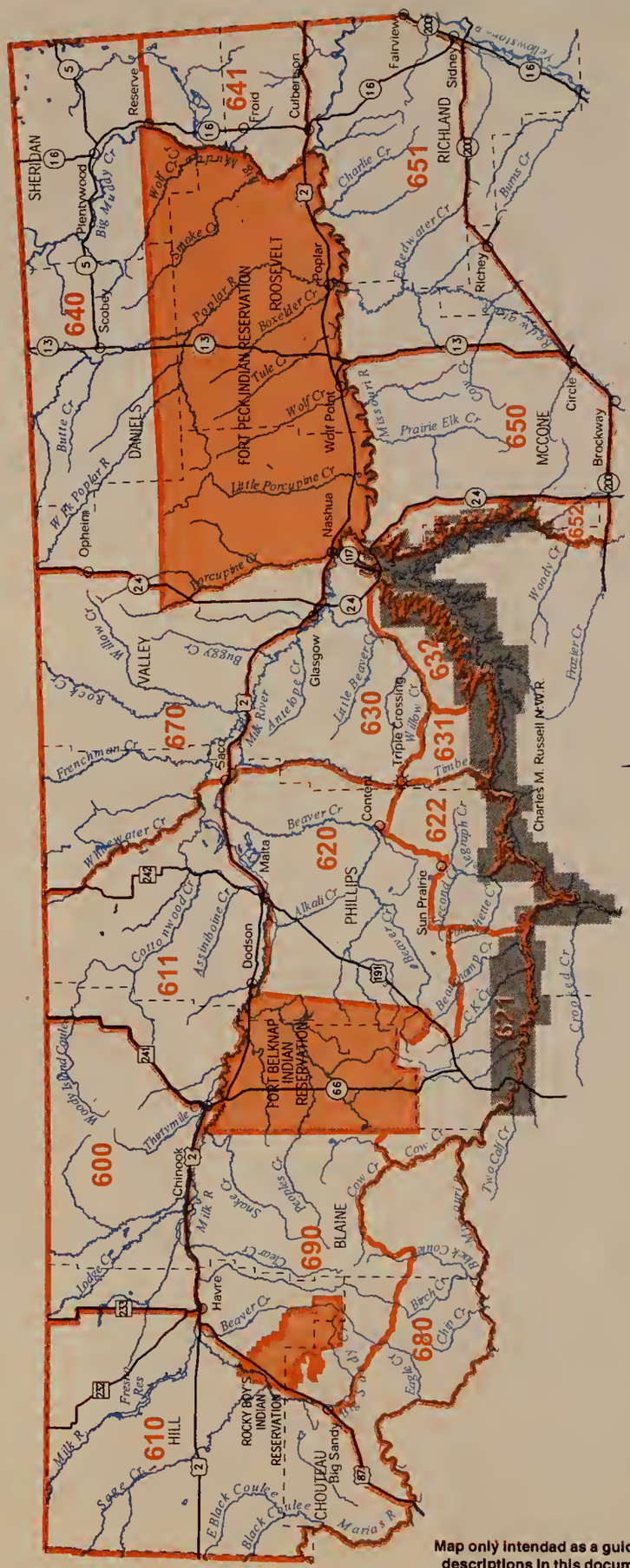

Map only intendad as a guide - pleasa refar to the legal descriptions in this document for actual boundaries

CLOSED TO HUNTING FOR BIG GAME

Deer — Elk — Lion • Region 7

Map only intended as a guide - please refer to the legal descriptions in this document for actual boundaries

CLOSED TO HUNTING FOR BIG GAME

Key To Understanding The New Hunting Regulation Format

This key is an example using fictitious hunting district 999 and regulations. Do not use this hunting district or regulations when applying. For additional information, please refer to the General Regulations and the Special License/Permit Drawings sections located in the front of this booklet.

Hunting District Number — **Hunting District 999**

BOUNDARY CHANGE - Deer and Elk.

Gallatin Valley weapons restricted area. Deer and Elk hunting in portions of HDs 901, 911, 912 and 993 restricted to ArchEquip, shotgun, traditional handgun, muzzleloader or crossbow only. Map available at FWP and license providers in Bozeman.

Information that applies to both species in this hunting district. These include weapons restricted areas, boundary changes, closures and other helpful information pertaining to this hunting district.

Species — **DEER** - *Special permit required to hunt antlered buck mule deer.*

Notes that apply to deer hunting in this hunting district.

General Season - Deer A License

Oct 26 - Nov 9	Either Sex Whitetail
Nov 10 - Nov 30	Antlered Buck Whitetail
Dec 1 - Jan 14	Antlerless Whitetail. Only valid in the Gallatin Valley Weapons Restricted Area. ArchEquip, shotgun, traditional handgun, muzzleloader or crossbow only

The license/permit code identifies a specific license or permit and its use. The first 3 digits are generally the 3 digit hunting district followed by a 2 digit license type code.

Ways to use your Deer A license.

Species, age and sex listed by valid dates to hunt.

Special Permit and/or B License. Apply by June 2 drawing only

999-50	40 Permits	Oct 26 - Nov 30	Antlered Buck Mule Deer. Permit must be used with a valid Deer A License
999-01	100 B licenses	Sep 6 - Dec 31	Antlerless Mule Deer. ArchEquip only. * OR
		Sep 6 - Dec 31	Antlerless Whitetail. ArchEquip only. *
999-00	300 B licenses	Oct 26 - Nov 30	Antlerless Whitetail. Valid in HDs 900, 930 and 990

Special permits (used with a deer A) and special B licenses available through the application process, are listed here.

These 2 ways to hunt are both part of the same license or permit type and quota.

Special B licenses for use in more than one hunting district.

Special B License. Purchase at FWP and license providers

009-10	Unlim B licenses	Oct 26 - Nov 30	Antlerless Whitetail. Resident Single Region 9 Antlerless Whitetail
		Oct 26 - Jan 1	Either Sex Whitetail. Only valid Prison Ranch ArchEquip only Area. Up to 5 912-10 B Licenses per hunter **
009-11	Unlim B licenses	Oct 26 - Jan 14	Antlerless Whitetail. Only valid in the Gallatin Valley Weapons Restricted Area. ArchEquip, shotgun, traditional handgun, muzzleloader or crossbow only

Quota for this license is unlimited

Special B licenses for purchase over-the-counter at FWP headquarters and license providers. No special drawing required.

Single Region Antlerless Whitetail Deer B license valid for only one region and hunter must designate region of choice at time of purchase. One per hunter.

* Asterisks refer to notes listed below

* Legal description and map available from Missoula FWP Hdqtrs 542-5500.
**Hunters must contact Prison authorities between Aug 1 - Dec 15, 2003 at 406-846-1320 x 2351 for access to Prison Ranch.

Archery Season - ArchEquip only

Deer B Licenses and/or Special Permits listed above may be used during the archery season, but use of Deer B License or Special Permit is restricted to the area, sex and antler type specified. Deer A License use during the archery season is listed below.

Sep 6 - Oct 19	Antlerless Mule Deer
Sep 6 - Oct 19	Either Sex Whitetail

Notes that explain license/permit use for the Archery Season - ArchEquip only.

Ways to use your Deer A license.

ELK HUNTING DISTRICT REGULATIONS FOLLOW THE FORMAT EXAMPLE SHOWN ABOVE .

Elk Drawing Statistics

License/ Permit Type	Total Quota	1st Choice Res	1st Choice NRes
100-00	100	279	5
101-00	10	53	0
101-01	15	103	0
103-00	100	435	1
104-00	100	211	4
109-00	25	125	3
120-00	10	93	1
121-00	225	500	28
121-01	50	256	4
122-00	100	364	15
123-00	100	123	6
124-00	50	69	0
132-00	20	40	0
141-00	25	20	0
200-00	75	164	11
200-01	25	28	0
201-00	175	289	19
201-01	25	28	0
202-00	50	147	13
202-01	150	101	4
202-02	100	58	4
203-00	150	330	4
204-70	150	323	2
204-71	100	159	0
210-00	200	133	0
210-01	125	157	14
210-02	50	67	1
210-03	50	98	1
211-00	300	194	15
212-00	400	263	20
212-01	250	273	15
212-02	50	135	13
212-03	3	13	0
213-00	200	108	7
213-01	50	82	1
214-00	100	80	5
215-00	250	271	5
215-01	250	271	14
215-02	25	108	2
216-00	50	32	9
216-01	200	51	4
216-02	25	38	0
240-70	150	115	2
240-71	200	221	3
250-70	100	404	24
261-70	300	171	1
261-71	140	133	0
270-70	200	287	9
270-71	300	388	7
280-00	150	29	6
281-00	150	293	3
282-70	50	407	7
283-00	250	275	7
283-01	125	74	7
285-70	100	182	3
291-00	200	362	14

License/ Permit Type	Total Quota	1st Choice Res	1st Choice NRes
292-00	100	265	13
292-01	150	281	7
293-00	325	561	22
298-70	UNL	343	11
299-70	200	172	0
300-20	600	317	56
300-70	200	16	8
301-10	200	288	12
302-10	300	199	77
302-70	200	22	2
310-00	80	125	4
310-10	50	59	15
310-11	50	65	6
310-12	10	188	21
310-13	UNL	25	4
310-14	4	39	0
311-00	600	884	7
311-10	200	182	6
311-20	1	63	0
311-21	1	45	0
312-10	200	220	15
313-00	2080	2917	76
313-10	15	64	10
313-11	105	3014	514
313-12	6	187	0
314-10	5	54	0
314-20	250	55	24
314-21	300	71	29
314-22	375	268	15
314-23	375	302	44
314-24	5	57	2
315-20	350	335	30
317-20	350	163	20
318-00	150	265	10
319-10	450	617	70
319-70	150	182	1
320-10	200	293	53
321-20	450	667	62
321-70	150	70	3
322-10	120	108	26
323-10	500	181	77
323-11	100	143	42
324-10	1200	1516	339
325-10	700	690	102
326-10	200	135	20
327-10	1000	999	176
328-20	400	473	67
328-70	200	38	6
329-20	450	591	96
329-70	200	181	5
330-10	500	393	103
331-20	700	781	105
331-70	200	86	2
332-20	600	706	130
332-70	200	120	5
333-10	400	258	31
333-70	50	25	1

License/ Permit Type	Total Quota	1st Choice Res	1st Choice NRes
335-00	100	288	7
335-70	150	62	0
339-00	300	351	6
339-20	20	230	7
340-10	300	474	17
340-70	50	50	0
341-10	200	231	12
341-70	50	74	2
343-70	350	298	18
350-10	125	237	9
360-00	50	30	0
360-01	75	31	0
360-02	75	50	0
360-03	200	263	18
360-10	400	162	50
361-10	75	81	1
361-11	25	51	9
362-00	200	217	4
362-10	500	111	63
362-11	4	89	4
370-10	125	119	6
370-70	100	83	0
380-00	200	836	23
380-01	75	93	2
380-02	75	115	1
380-20	125	3781	235
380-70	200	407	4
390-10	25	32	0
390-11	15	6	0
391-00	250	266	14
392-00	100	114	5
392-01	300	502	10
393-10	250	315	73
401-00	75	159	7
401-01	60	76	0
401-02	80	41	0
401-20	50	478	24
401-70	25	19	0
401-71	25	17	0
410-00	400	1163	27
410-20	75	2416	144
410-21	UNL	1427	487
411-00	175	270	15
411-01	50	46	0
411-20	70	620	54
412-00	100	161	13
412-20	25	246	27
413-00	150	124	8
416-00	300	133	25
417-00	60	127	13
417-20	40	585	39
417-21	UNL	147	37
418-00	150	75	14
420-20	80	314	45
421-00	100	84	1
421-01	100	51	4
422-00	120	113	1

License/ Permit Type	Total Quota	1st Choice Res	1st Choice NRes
425-00	20	31	1
425-01	20	42	0
425-20	5	184	6
426-00	20	32	1
426-20	5	26	0
432-00	200	123	11
441-00	150	142	2
441-20	30	195	5
445-20	50	298	23
446-00	175	113	5
447-00	450	382	21
447-20	75	1062	44
448-00	400	233	16
449-00	100	114	21
450-00	30	16	1
450-20	5	60	2
452-00	15	34	1
454-00	15	68	6
455-00	5	13	2
455-01	5	7	0
455-02	5	4	0
455-03	5	15	0
455-04	5	5	0
455-20	85	309	10
500-00	40	76	0
500-20	10	92	0
502-00	20	26	0
502-20	5	65	0
520-00	10	38	0
520-01	45	82	0
520-02	20	18	1
520-03	20	40	1
520-10	30	51	6
520-20	50	74	1
520-40	75	145	7
520-41	20	113	3
520-70	15	37	0
540-00	175	224	29
560-20	300	260	29
570-00	30	43	1
570-20	10	73	4
575-00	20	28	1
575-20	15	60	4
580-00	30	18	2
580-01	30	35	5
580-20	350	235	16
580-21	10	59	1
580-22	10	55	20
580-23	100	60	19
590-00	180	206	1
590-01	80	102	0
590-20	75	472	77
590-21	50	296	13
620-00	85	147	3
620-20	30	227	6

Elk & Deer Drawing Statistics

Elk Continued

License/ Permit Type	Total Quota	1st Choice Res	1st Choice NRes
621-00	200	825	11
621-20	35	1449	108
621-21	UNL	624	277
622-00	80	291	2
622-20	30	897	51
622-21	UNL	261	177
631-00	55	206	1
631-20	30	492	32
631-21	200	177	24
632-00	30	135	5
632-20	15	273	14
632-21	100	155	12
670-20	35	57	6
690-00	75	161	6
690-20	10	355	5
690-21	15	119	4
700-20	UNL	161	138
798-00	300	222	16
798-20	125	1069	141
799-00	75	51	6
799-20	65	678	59

Deer

License/ Permit Type	Total Quota	1st Choice Res	1st Choice NRes
101-00	150	549	21
102-00	150	506	3
120-00	50	242	2
121-00	300	715	50
122-00	50	271	5
123-00	50	70	4
124-00	100	118	2
130-00	50	263	7
130-50	10	154	3
132-00	200	322	1
200-00	100	143	16
200-01	50	11	0
201-00	250	502	28
201-01	50	10	0
202-00	150	303	15
202-01	100	46	0
202-02	50	22	0
202-50	200	364	45
204-00	50	151	0
204-40	UNL	391	17

Deer

License/ Permit Type	Total Quota	1st Choice Res	1st Choice NRes
210-00	50	120	6
210-01	200	57	4
210-50	100	414	50
212-00	50	99	10
212-01	150	170	9
213-00	50	52	4
216-00	20	44	6
240-00	50	209	13
240-40	UNL	271	17
250-40	UNL	245	26
260-20	300	695	15
260-60	500	389	2
260-61	50	120	0
261-00	50	63	2
261-01	50	76	0
261-50	25	336	62
270-00	350	470	21
270-01	350	87	1
270-02	50	135	8
270-50	75	1409	252
281-40	UNL	224	17
282-00	50	355	4
285-00	100	434	21
290-20	50	129	15
291-00	50	145	6
291-50	200	525	47
292-00	50	208	7
292-40	UNL	573	35
293-00	50	101	10
300-00	150	93	16
300-50	40	495	111
301-00	25	64	1
301-01	25	36	1
302-00	150	68	21
310-00	25	18	2
311-00	50	85	2
311-01	50	107	1
311-02	300	143	6
312-00	250	283	11
312-01	75	99	6
312-50	175	677	16
313-00	50	29	9
313-01	15	17	0
314-00	150	134	22
315-00	300	279	25
315-01	250	172	26
317-00	30	50	2
318-00	150	93	1
318-40	UNL	145	6
319-00	150	195	9
320-00	100	139	2
320-01	100	55	13
320-02	150	45	14
321-00	25	27	7
322-00	600	487	32
322-01	25	51	15

Deer

License/ Permit Type	Total Quota	1st Choice Res	1st Choice NRes
323-00	50	43	12
324-00	50	102	29
324-01	50	25	15
324-50	35	408	243
325-00	200	179	31
325-01	150	23	4
326-00	150	113	14
326-01	300	65	23
328-00	25	39	4
329-00	50	64	16
330-00	50	70	15
330-01	100	34	8
331-00	25	50	4
331-01	150	246	33
331-02	25	15	0
332-00	50	83	21
333-00	150	168	3
333-01	200	138	19
333-02	225	111	19
333-03	200	10	1
335-00	150	180	2
335-40	UNL	294	5
339-00	150	133	3
339-40	UNL	261	10
340-00	50	114	6
340-01	150	201	14
340-02	100	106	12
341-00	75	82	0
343-00	150	187	6
343-40	UNL	319	26
350-00	25	76	0
360-00	25	37	1
360-01	200	80	7
361-00	25	27	0
362-00	25	24	8
370-00	50	26	7
380-00	50	336	5
380-01	50	85	1
380-02	50	51	0
380-40	UNL	981	34
390-00	35	28	2
391-00	50	144	6
391-40	UNL	254	43
392-00	50	211	9
392-40	UNL	499	48
393-00	50	132	5
400-00	500	332	28
401-00	400	303	21
404-00	400	252	19
405-00	500	176	10
406-00	300	106	11
411-00	600	357	82
412-00	600	275	73
413-00	200	157	9
416-00	50	19	11
417-00	300	133	32

Deer

License/ Permit Type	Total Quota	1st Choice Res	1st Choice NRes
418-00	250	80	44
419-00	125	74	8
421-00	75	91	7
426-00	550	267	55
432-00	250	111	19
441-00	150	88	0
441-50	50	595	21
444-00	150	78	9
445-00	500	398	37
447-00	700	269	38
448-00	200	22	19
450-00	150	36	5
455-70	50	589	11
471-00	300	71	15
498-00	500	0	105
500-00	250	320	25
502-00	300	206	9
510-00	150	79	8
510-40	UNL	363	17
511-00	150	63	8
520-00	150	133	7
530-00	250	162	44
530-01	125	63	11
530-50	650	666	92
560-00	200	81	24
570-00	300	203	31
575-00	1000	324	41
580-00	250	172	61
590-00	350	386	46
597-00	300	375	16
598-00	1500	612	137
599-00	1200	778	37
600-00	50	64	3
610-00	50	43	7
630-00	75	20	8
630-01	100	74	37
630-20	10	2	0
640-00	100	47	39
650-00	100	81	42
651-00	100	67	32
652-00	50	19	8
652-40	100	804	96
670-00	50	69	63
680-00	100	138	27
690-00	500	416	59
698-00	500	0	149
699-00	500	49	0
797-00	3000	0	2379

Hunting District 100

DEER

General Season - Deer A License

Oct 26 - Nov 30 Antlered Buck Mule Deer
Oct 26 - Nov 9 Either Sex Whitetail
Nov 10 - Nov 30 Antlered Buck Whitetail

Archery Season - ArchEquip only

Deer A License use during the archery season is listed below.

Sep 6 - Oct 19 Antlered Buck Mule Deer
Sep 6 - Oct 19 Either Sex Whitetail

ELK

General Season - Elk License

Oct 26 - Nov 30 Brow-tined Bull Elk
Oct 26 - Nov 30 Brow-tined Bull or Antlerless Elk. Only youth ages 12-14

Special Permit. Apply by June 2 drawing only

100-00 100 Permits Oct 26 - Nov 30 Antlerless Elk

Archery Season - ArchEquip only

Elk Special Permits or A7 Licenses listed above may be used during the archery season, but use of Special Permit or A7 License is restricted to the area, sex and antler type specified. General Elk License use during the archery season is listed below.

Sep 6 - Oct 19 Brow-tined Bull or Antlerless Elk

Hunting District 101

DEER

General Season - Deer A License

Oct 26 - Nov 30 Antlered Buck Mule Deer
Oct 26 - Nov 9 Either Sex Whitetail
Nov 10 - Nov 30 Antlered Buck Whitetail

Special Permit or B License. Apply by June 2 drawing only

101-00 150 B licenses Oct 26 - Nov 30 Antlerless Whitetail

Archery Season - ArchEquip only

Deer B Licenses or Special Permits listed above may be used during the archery season, but use of Deer B License or Special Permit is restricted to the area, sex and antler type specified. Deer A License use during the archery season is listed below.

Sep 6 - Oct 19 Antlered Buck Mule Deer
Sep 6 - Oct 19 Either Sex Whitetail

ELK

General Season - Elk License

Oct 26 - Nov 30 Brow-tined Bull Elk

Special Permit. Apply by June 2 drawing only

101-00 10 Permits Oct 26 - Nov 30 Antlerless Elk. Only valid in Tobacco Plains portion of district
101-01 15 Permits Oct 26 - Nov 30 Antlerless Elk. Valid in portion of district outside Tobacco Plains

Archery Season - ArchEquip only

Elk Special Permits or A7 Licenses listed above may be used during the archery season, but use of Special Permit or A7 License is restricted to the area, sex and antler type specified. General Elk License use during the archery season is listed below.

Sep 6 - Oct 19 Brow-tined Bull or Antlerless Elk

Hunting District 102

DEER

General Season - Deer A License

Oct 26 - Nov 30 Antlered Buck Mule Deer
Oct 26 - Nov 9 Either Sex Whitetail
Nov 10 - Nov 30 Antlered Buck Whitetail

Special Permit or B License. Apply by June 2 drawing only

102-00 150 B licenses Oct 26 - Nov 30 Antlerless Whitetail

Archery Season - ArchEquip only

Deer B Licenses or Special Permits listed above may be used during the archery season, but use of Deer B License or Special Permit is restricted to the area, sex and antler type specified. Deer A License use during the archery season is listed below.

Sep 6 - Oct 19 Antlered Buck Mule Deer
Sep 6 - Oct 19 Either Sex Whitetail

ELK

General Season - Elk License

Oct 26 - Nov 30 Brow-tined Bull Elk

Archery Season - ArchEquip only

General Elk License use during the archery season is listed below.

Sep 6 - Oct 19 Brow-tined Bull or Antlerless Elk

Hunting District 103

DEER

General Season - Deer A License

Oct 26 - Nov 30 Antlered Buck Mule Deer
Oct 26 - Nov 9 Either Sex Whitetail
Nov 10 - Nov 30 Antlered Buck Whitetail

Archery Season - ArchEquip only

Deer A License use during the archery season is listed below.

Sep 6 - Oct 19 Antlered Buck Mule Deer
Sep 6 - Oct 19 Either Sex Whitetail

ELK

General Season - Elk License

Oct 26 - Nov 30 Brow-tined Bull Elk

Special Permit. Apply by June 2 drawing only

103-00 100 Permits Oct 26 - Nov 30 Antlerless Elk

Archery Season - ArchEquip only

Elk Special Permits or A7 Licenses listed above may be used during the archery season, but use of Special Permit or A7 License is restricted to the area, sex and antler type specified. General Elk License use during the archery season is listed below.

Sep 6 - Oct 19 Brow-tined Bull or Antlerless Elk

Hunting District 104

DEER

General Season - Deer A License

Oct 26 - Nov 30 Antlered Buck Mule Deer
Oct 26 - Nov 9 Either Sex Whitetail
Nov 10 - Nov 30 Antlered Buck Whitetail

Archery Season - ArchEquip only

Deer A License use during the archery season is listed below.

Sep 6 - Oct 19 Antlered Buck Mule Deer
Sep 6 - Oct 19 Either Sex Whitetail

ELK

General Season - Elk License

Oct 26 - Nov 30 Brow-tined Bull Elk
Oct 26 - Nov 30 Brow-tined Bull or Antlerless Elk. Only youth ages 12-14

Special Permit. Apply by June 2 drawing only

104-00 100 Permits Oct 26 - Nov 30 Antlerless Elk

Archery Season - ArchEquip only

Elk Special Permits or A7 Licenses listed above may be used during the archery season, but use of Special Permit or A7 License is restricted to the area, sex and antler type specified. General Elk License use during the archery season is listed below.

Sep 6 - Oct 19 Brow-tined Bull or Antlerless Elk

Hunting District 109

DEER

General Season - Deer A License

Oct 26 - Nov 30 Antlered Buck Mule Deer
Oct 26 - Nov 9 Either Sex Whitetail
Nov 10 - Nov 30 Antlered Buck Whitetail

Archery Season - ArchEquip only

Deer A License use during the archery season is listed below.

Sep 6 - Oct 19 Antlered Buck Mule Deer
Sep 6 - Oct 19 Either Sex Whitetail

ELK

General Season - Elk License

Oct 26 - Nov 30 Brow-tined Bull Elk

Special Permit. Apply by June 2 drawing only

109-00 25 Permits Oct 26 - Nov 30 Antlerless Elk
Dec 1 - Jan 31 Antlerless Elk. Only valid on private land

Archery Season - ArchEquip only
Elk Special Permits or A7 Licenses listed above may be used during the archery season, but use of Special Permit or A7 License is restricted to the area, sex and antler type specified. General Elk License use during the archery season is listed below.

Sep 6 - Oct 19 Brow-tined Bull or Antlerless Elk

Hunting District 110

DEER

General Season - Deer A License

Oct 26 - Nov 30 Antlered Buck Mule Deer
Oct 26 - Nov 9 Either Sex Whitetail
Nov 10 - Nov 30 Antlered Buck Whitetail

Archery Season - ArchEquip only
Deer A License use during the archery season is listed below.

Sep 6 - Oct 19 Antlered Buck Mule Deer
Sep 6 - Oct 19 Either Sex Whitetail

ELK

General Season - Elk License

Oct 26 - Nov 30 Brow-tined Bull Elk

Archery Season - ArchEquip only
General Elk License use during the archery season is listed below.

Sep 6 - Oct 19 Brow-tined Bull or Antlerless Elk

Hunting District 120

NOTE: Northern portion of hunting district between Smith Lake Road and US Highway 2 - ArchEquip, shotgun, traditional handgun, muzzleloader or crossbow only.

DEER

General Season - Deer A License

Oct 26 - Nov 30 Antlered Buck Mule Deer
Oct 26 - Nov 9 Either Sex Whitetail
Nov 10 - Nov 30 Antlered Buck Whitetail

Special Permit or B License. Apply by June 2 drawing only
120-00 50 B licenses Oct 26 - Nov 30 Antlerless Whitetail

Archery Season - ArchEquip only
Deer B Licenses or Special Permits listed above may be used during the archery season, but use of Deer B License or Special Permit is restricted to the area, sex and antler type specified. Deer A License use during the archery season is listed below.

Sep 6 - Oct 19 Antlered Buck Mule Deer
Sep 6 - Oct 19 Either Sex Whitetail

ELK

General Season - Elk License

Oct 26 - Nov 30 Brow-tined Bull Elk

Special Permit. Apply by June 2 drawing only
120-00 10 Permits Oct 26 - Nov 30 Antlerless Elk

Archery Season - ArchEquip only
Elk Special Permits or A7 Licenses listed above may be used during the archery season, but use of Special Permit or A7 License is restricted to the area, sex and antler type specified. General Elk License use during the archery season is listed below.

Sep 6 - Oct 19 Brow-tined Bull or Antlerless Elk

Hunting District 121

DEER

General Season - Deer A License

Oct 26 - Nov 30 Antlered Buck Mule Deer
Oct 26 - Nov 9 Either Sex Whitetail
Nov 10 - Nov 30 Antlered Buck Whitetail

Special Permit or B License. Apply by June 2 drawing only
121-00 300 B licenses Oct 26 - Nov 30 Antlerless Whitetail

Archery Season - ArchEquip only
Deer B Licenses or Special Permits listed above may be used during the archery season, but use of Deer B License or Special Permit is restricted to the area, sex and antler type specified. Deer A License use during the archery season is listed below.

Sep 6 - Oct 19 Antlered Buck Mule Deer
Sep 6 - Oct 19 Either Sex Whitetail

ELK

General Season - Elk License

Oct 26 - Nov 30 Brow-tined Bull Elk
Oct 26 - Nov 30 Brow-tined Bull or Antlerless Elk. Only youth ages 12-14

Special Permit. Apply by June 2 drawing only
121-00 225 Permits Oct 26 - Nov 30 Antlerless Elk
121-01 50 Permits Dec 15 - Jan 31 Antlerless Elk. Only valid on private land
121-02 5 Permits Dec 15 - Jan 15 Antlerless Elk. Only valid on private land. Only valid for persons permitted to "hunt from vehicle". Applicant for permit may list a companion but must attach a copy of companion's conservation license listing to applicant's application Companion may also apply for other elk permits. Up to 5 antlerless permits will be issued to companions.

Archery Season - ArchEquip only
Elk Special Permits or A7 Licenses listed above may be used during the archery season, but use of Special Permit or A7 License is restricted to the area, sex and antler type specified. General Elk License use during the archery season is listed below.

Sep 6 - Oct 19 Brow-tined Bull or Antlerless Elk

Hunting District 122

DEER

General Season - Deer A License

Oct 26 - Nov 30 Antlered Buck Mule Deer
Oct 26 - Nov 9 Either Sex Whitetail
Nov 10 - Nov 30 Antlered Buck Whitetail

Special Permit or B License. Apply by June 2 drawing only
122-00 50 B licenses Oct 26 - Nov 30 Antlerless Whitetail

Archery Season - ArchEquip only
Deer B Licenses or Special Permits listed above may be used during the archery season, but use of Deer B License or Special Permit is restricted to the area, sex and antler type specified. Deer A License use during the archery season is listed below.

Sep 6 - Oct 19 Antlered Buck Mule Deer
Sep 6 - Oct 19 Either Sex Whitetail

ELK

General Season - Elk License

Oct 26 - Nov 30 Brow-tined Bull Elk
Oct 26 - Nov 30 Brow-tined Bull or Antlerless Elk. Only youth ages 12-14

Special Permit. Apply by June 2 drawing only
122-00 100 Permits Oct 26 - Nov 30 Antlerless Elk

Archery Season - ArchEquip only
Elk Special Permits or A7 Licenses listed above may be used during the archery season, but use of Special Permit or A7 License is restricted to the area, sex and antler type specified. General Elk License use during the archery season is listed below.

Sep 6 - Oct 19 Brow-tined Bull or Antlerless Elk

Hunting District 123

DEER

General Season - Deer A License

Oct 26 - Nov 30 Antlered Buck Mule Deer
Oct 26 - Nov 9 Either Sex Whitetail
Nov 10 - Nov 30 Antlered Buck Whitetail

Special Permit or B License. Apply by June 2 drawing only
123-00 50 B licenses Oct 26 - Nov 30 Antlerless Whitetail

Archery Season - ArchEquip only
Deer B Licenses or Special Permits listed above may be used during the archery season, but use of Deer B License or Special Permit is restricted to the area, sex and antler type specified. Deer A License use during the archery season is listed below.

Sep 6 - Oct 19 Antlered Buck Mule Deer
Sep 6 - Oct 19 Either Sex Whitetail

ELK

General Season - Elk License

Oct 26 - Nov 30 Brow-tined Bull Elk
Oct 26 - Nov 30 Brow-tined Bull or Antlerless Elk. Only youth ages 12-14

Special Permit. Apply by June 2 drawing only

123-00 100 Permits Oct 26 - Nov 30 Antlerless Elk

Archery Season - ArchEquip only

Elk Special Permits or A7 Licenses listed above may be used during the archery season, but use of Special Permit or A7 License is restricted to the area, sex and antler type specified. General Elk License use during the archery season is listed below.

Sep 6 - Oct 19 Brow-tined Bull or Antlerless Elk

Hunting District 124

DEER

General Season - Deer A License

Oct 26 - Nov 30 Antlered Buck Mule Deer
Oct 26 - Nov 9 Either Sex Whitetail
Nov 10 - Nov 30 Antlered Buck Whitetail

Special Permit or B License. Apply by June 2 drawing only

124-00 100 B licenses Oct 26 - Nov 30 Antlerless Whitetail

Archery Season - ArchEquip only

Deer B Licenses or Special Permits listed above may be used during the archery season, but use of Deer B License or Special Permit is restricted to the area, sex and antler type specified. Deer A License use during the archery season is listed below.

Sep 6 - Oct 19 Antlered Buck Mule Deer
Sep 6 - Oct 19 Either Sex Whitetail

ELK

General Season - Elk License

Oct 26 - Nov 30 Brow-tined Bull Elk
Oct 26 - Nov 30 Brow-tined Bull or Antlerless Elk. Only youth ages 12-14

Special Permit. Apply by June 2 drawing only

124-00 50 Permits Oct 26 - Nov 30 Antlerless Elk

Archery Season - ArchEquip only

Elk Special Permits or A7 Licenses listed above may be used during the archery season, but use of Special Permit or A7 License is restricted to the area, sex and antler type specified. General Elk License use during the archery season is listed below.

Sep 6 - Oct 19 Brow-tined Bull or Antlerless Elk

Hunting District 130

DEER

General Season - Deer A License

Oct 26 - Nov 30 Antlered Buck Mule Deer
Oct 26 - Nov 9 Either Sex Whitetail
Nov 10 - Nov 30 Antlered Buck Whitetail

Special Permit or B License. Apply by June 2 drawing only

130-50 10 Permits Sep 15 - Nov 30 Antlered Buck Mule Deer. Only valid in Mission Mtns Wilderness portion of Flathead Natl Forest

130-00 50 B licenses Oct 26 - Nov 30 Antlerless Whitetail

Archery Season - ArchEquip only

Deer B Licenses or Special Permits listed above may be used during the archery season, but use of Deer B License or Special Permit is restricted to the area, sex and antler type specified. Deer A License use during the archery season is listed below.

Sep 6 - Oct 19 Antlered Buck Mule Deer
Sep 6 - Oct 19 Either Sex Whitetail

ELK

General Season - Elk License

Oct 26 - Nov 30 Brow-tined Bull Elk

Archery Season - ArchEquip only

General Elk License use during the archery season is listed below.

Sep 6 - Oct 19 Brow-tined Bull or Antlerless Elk

Hunting District 132

DEER

General Season - Deer A License

Oct 26 - Nov 30 Antlered Buck Mule Deer
Oct 26 - Nov 9 Either Sex Whitetail
Nov 10 - Nov 30 Antlered Buck Whitetail

Special Permit or B License. Apply by June 2 drawing only

132-00 200 B licenses Oct 26 - Nov 30 Antlerless Whitetail

Special B License. Purchase at FWP and license providers

170-10 Unlim B licenses Oct 26 - Nov 30 Antlerless Whitetail. Res. or Nonres. Valid in HD 170 and that portion of HD 132 outside State School Trust Lands and Natl Forest boundaries

Archery Season - ArchEquip only

Deer B Licenses or Special Permits listed above may be used during the archery season, but use of Deer B License or Special Permit is restricted to the area, sex and antler type specified. Deer A License use during the archery season is listed below.

Sep 6 - Oct 19 Antlered Buck Mule Deer
Sep 6 - Oct 19 Either Sex Whitetail

ELK

General Season - Elk License

Oct 26 - Nov 30 Brow-tined Bull Elk

Special Permit. Apply by June 2 drawing only

132-00 20 Permits Oct 26 - Nov 30 Antlerless Elk. Only valid in foothills portion of district

Archery Season - ArchEquip only

Elk Special Permits or A7 Licenses listed above may be used during the archery season, but use of Special Permit or A7 License is restricted to the area, sex and antler type specified. General Elk License use during the archery season is listed below.

Sep 6 - Oct 19 Brow-tined Bull or Antlerless Elk

Hunting District 140

DEER

General Season - Deer A License

Oct 26 - Nov 30 Antlered Buck Mule Deer
Oct 26 - Nov 9 Either Sex Whitetail
Nov 10 - Nov 30 Antlered Buck Whitetail

Archery Season - ArchEquip only

Deer A License use during the archery season is listed below.

Sep 6 - Oct 19 Antlered Buck Mule Deer
Sep 6 - Oct 19 Either Sex Whitetail

ELK

General Season - Elk License

Oct 26 - Nov 30 Brow-tined Bull Elk
Oct 26 - Nov 30 Brow-tined Bull or Antlerless Elk. Only youth ages 12-14

Archery Season - ArchEquip only

General Elk License use during the archery season is listed below.

Sep 6 - Oct 19 Brow-tined Bull or Antlerless Elk

Hunting District 141

DEER

General Season - Deer A License

Oct 26 - Nov 30 Antlered Buck Mule Deer
Oct 26 - Nov 9 Either Sex Whitetail
Nov 10 - Nov 30 Antlered Buck Whitetail

Archery Season - ArchEquip only

Deer A License use during the archery season is listed below.

Sep 6 - Oct 19 Antlered Buck Mule Deer
Sep 6 - Oct 19 Either Sex Whitetail

ELK

General Season - Elk License

Oct 26 - Nov 30 Brow-tined Bull Elk
Oct 26 - Nov 30 Brow-tined Bull or Antlerless Elk. Only youth ages 12-14

Special Permit. Apply by June 2 drawing only

141-00 25 Permits Oct 26 - Nov 30 Antlerless Elk. Only valid in Nyack portion of district

Archery Season - ArchEquip only
Elk Special Permits or A7 Licenses listed above may be used during the archery season, but use of Special Permit or A7 License is restricted to the area, sex and antler type specified. General Elk License use during the archery season is listed below.

Sep 6 - Oct 19 Brow-tined Bull or Antlerless Elk

Hunting District 150

DEER

General Season - Deer A License

Sep 15 - Nov 30 Antlered Buck Mule Deer
Sep 15 - Oct 25 Antlered Buck Whitetail
Oct 26 - Nov 30 Either Sex Whitetail

Archery Season - ArchEquip only
Deer A License use during the archery season is listed below.

Sep 6 - Sep 14 Antlered Buck Mule Deer
Sep 6 - Sep 14 Either Sex Whitetail

ELK

General Season - Elk License

Sep 15 - Sep 19 Brow-tined Bull or Antlerless Elk
Sep 20 - Nov 30 Brow-tined Bull Elk

Archery Season - ArchEquip only
General Elk License use during the archery season is listed below.

Sep 6 - Sep 14 Brow-tined Bull or Antlerless Elk

Hunting District 151

DEER

General Season - Deer A License

Sep 15 - Nov 30 Antlered Buck Mule Deer
Sep 15 - Oct 25 Antlered Buck Whitetail
Oct 26 - Nov 30 Either Sex Whitetail

Archery Season - ArchEquip only
Deer A License use during the archery season is listed below.

Sep 6 - Sep 14 Antlered Buck Mule Deer
Sep 6 - Sep 14 Either Sex Whitetail

ELK

General Season - Elk License

Sep 15 - Sep 19 Brow-tined Bull or Antlerless Elk
Sep 20 - Nov 30 Brow-tined Bull Elk

Archery Season - ArchEquip only
General Elk License use during the archery season is listed below.

Sep 6 - Sep 14 Brow-tined Bull or Antlerless Elk

Hunting District 170

Deer and elk hunting in north portion of hunting district restricted to ArchEquip, shotgun, traditional handgun, muzzleloader or crossbow only. Map available at FWP and license providers in Kalispell.

DEER

General Season - Deer A License

Oct 26 - Nov 30 Either Sex Mule Deer
Oct 26 - Nov 30 Either Sex Whitetail

Special B License. Purchase at FWP and license providers

170-10 Unlim B licenses Oct 26 - Nov 30 Antlerless Whitetail. Res. or Nonres. Valid in HD 170 and that portion of HD 132 outside State School Trust Lands and Natl Forest boundaries

Archery Season - ArchEquip only
Deer B Licenses or Special Permits listed above may be used during the archery season, but use of Deer B License or Special Permit is restricted to the area, sex and antler type specified. Deer A License use during the archery season is listed below.

Sep 6 - Oct 19 Either Sex Mule Deer
Sep 6 - Oct 19 Either Sex Whitetail

ELK

General Season - Elk License

Oct 26 - Nov 30 Either Sex Elk

Archery Season - ArchEquip only
General Elk License use during the archery season is listed below.

Sep 6 - Oct 19 Either Sex Elk

Hunting District 200

DEER

General Season - Deer A License

Oct 26 - Nov 30 Antlered Buck Mule Deer
Oct 26 - Nov 2 Either Sex Whitetail
Nov 3 - Nov 30 Antlered Buck Whitetail

Special Permit or B License. Apply by June 2 drawing only

200-00 100 B licenses Oct 26 - Nov 30 Antlerless Whitetail
200-01 50 B licenses Oct 26 - Nov 30 Antlerless Whitetail. Only valid in Mullan Gulch area

Special B License. Purchase at FWP and license providers

002-10 Unlim B licenses Sep 6 - Oct 19 Antlerless Whitetail. Res or NonRes Single Region 2 Antlerless Whitetail. Only valid Archery Season

Archery Season - ArchEquip only
Deer B Licenses or Special Permits listed above may be used during the archery season, but use of Deer B License or Special Permit is restricted to the area, sex and antler type specified. Deer A License use during the archery season is listed below.

Sep 6 - Oct 19 Antlered Buck Mule Deer
Sep 6 - Oct 19 Either Sex Whitetail

ELK

General Season - Elk License

Oct 26 - Nov 30 Brow-tined Bull Elk
Oct 26 - Nov 30 Brow-tined Bull or Antlerless Elk. Only youth ages 12-14

Special Permit. Apply by June 2 drawing only

200-00 75 Permits Oct 26 - Nov 30 Antlerless Elk
200-01 25 Permits Oct 26 - Nov 30 Antlerless Elk. Only valid in Mullan Gulch area

Archery Season - ArchEquip only
Elk Special Permits or A7 Licenses listed above may be used during the archery season, but use of Special Permit or A7 License is restricted to the area, sex and antler type specified. General Elk License use during the archery season is listed below.

Sep 6 - Oct 19 Brow-tined Bull or Antlerless Elk

Hunting District 201

DEER

General Season - Deer A License

Oct 26 - Nov 30 Antlered Buck Mule Deer
Oct 26 - Nov 2 Either Sex Whitetail
Nov 3 - Nov 30 Antlered Buck Whitetail

Special Permit or B License. Apply by June 2 drawing only

201-00 250 B licenses Oct 26 - Nov 30 Antlerless Whitetail
201-01 50 B licenses Oct 26 - Nov 30 Antlerless Whitetail. Only valid in Four Mile Area

Special B License. Purchase at FWP and license providers

002-10 Unlim B licenses Sep 6 - Oct 19 Antlerless Whitetail. Res or NonRes Single Region 2 Antlerless Whitetail. Only valid Archery Season

260-10 Unlim B licenses Sep 6 - Jan 15 Antlerless Whitetail. ArchEquip only. Up to 5 260-10 Antlerless Whitetail B Licenses per hunter. Valid in portions of HDs 201,203, 283 and all of HDs 204, 240, 250, 260, 261 and 270 - following 260-10 dates and weapons restrictions. Maps of partial HDs available from Missoula FWP

Archery Season - ArchEquip only
Deer B Licenses or Special Permits listed above may be used during the archery season, but use of Deer B License or Special Permit is restricted to the area, sex and antler type specified. Deer A License use during the archery season is listed below.

Sep 6 - Oct 19 Antlered Buck Mule Deer
Sep 6 - Oct 19 Either Sex Whitetail

ELK

General Season - Elk License

Oct 26 - Nov 30 Brow-tined Bull Elk
Oct 26 - Nov 30 Brow-tined Bull or Antlerless Elk. Only youth ages 12-14

Special Permit. Apply by June 2 drawing only

201-00	175 Permits	Oct 26 - Nov 30	Antlerless Elk
201-01	25 Permits	Oct 26 - Nov 30	Antlerless Elk. Only valid in Four Mile Area

Archery Season - ArchEquip only
Elk Special Permits or A7 Licenses listed above may be used during the archery season, but use of Special Permit or A7 License is restricted to the area, sex and antler type specified. General Elk License use during the archery season is listed below.

Sep 6 - Oct 19 Brow-tined Bull or Antlerless Elk

Hunting District 202

DEER – *Special permit required to hunt antlered buck mule deer.*

General Season - Deer A License

Oct 26 - Nov 2	Either Sex Whitetail
Nov 3 - Nov 30	Antlered Buck Whitetail

Special Permit or B License. Apply by June 2 drawing only

202-50	200 Permits	Oct 26 - Nov 30	Antlered Buck Mule Deer. Permit must be used with a valid Deer A License
202-00	150 B licenses	Oct 26 - Nov 30	Antlerless Whitetail
202-01	100 B licenses	Oct 26 - Nov 30	Antlerless Whitetail. Only valid between Trout and Quartz Crks
202-02	50 B licenses	Oct 26 - Nov 30	Antlerless Whitetail. Only valid in Marble Crk Area

Special B License. Purchase at FWP and license providers

002-10	Unlim B licenses	Sep 6 - Oct 19	Antlerless Whitetail. Res or NonRes Single Region 2 Antlerless Whitetail. Only valid Archery Season

Archery Season - ArchEquip only
Deer B Licenses or Special Permits listed above may be used during the archery season, but use of Deer B License or Special Permit is restricted to the area, sex and antler type specified. Deer A License use during the archery season is listed below.

Sep 6 - Oct 19 Either Sex Whitetail

ELK

General Season - Elk License

Oct 26 - Nov 30	Brow-tined Bull Elk
Oct 26 - Nov 30	Brow-tined Bull or Antlerless Elk. Only youth ages 12-14

Special Permit. Apply by June 2 drawing only

202-00	50 Permits	Oct 26 - Nov 30	Antlerless Elk
202-01	150 Permits	Oct 26 - Nov 30	Antlerless Elk. Only valid between Trout and Quartz Crks
202-02	100 Permits	Oct 26 - Nov 30	Antlerless Elk. Only valid in Marble Crk area

Archery Season - ArchEquip only
Elk Special Permits or A7 Licenses listed above may be used during the archery season, but use of Special Permit or A7 License is restricted to the area, sex and antler type specified. General Elk License use during the archery season is listed below.

Sep 6 - Oct 19 Brow-tined Bull or Antlerless Elk

Hunting District 203

DEER

General Season - Deer A License

Oct 26 - Nov 30	Antlered Buck Mule Deer
Oct 26 - Nov 2	Either Sex Whitetail
Nov 3 - Nov 30	Antlered Buck Whitetail

Special B License. Purchase at FWP and license providers

002-10	Unlim B licenses	Sep 6 - Oct 19	Antlerless Whitetail. Res or NonRes Single Region 2 Antlerless Whitetail. Only valid Archery Season
260-10	Unlim B licenses	Sep 6 - Jan 15	Antlerless Whitetail. ArchEquip only. Up to 5 260-10 Antlerless Whitetail B Licenses per hunter. Valid in portions of HDs 201,203, 283 and all of HDs 204, 240, 250, 260, 261 and 270 - following 260-10 dates and weapons restrictions. Maps of partial HDs available from Missoula FWP

Archery Season - ArchEquip only
Deer B Licenses or Special Permits listed above may be used during the archery season, but use of Deer B License or Special Permit is restricted to the area, sex and antler type specified. Deer A License use during the archery season is listed below.

Sep 6 - Oct 19	Antlered Buck Mule Deer
Sep 6 - Oct 19	Either Sex Whitetail

ELK

General Season - Elk License

Oct 26 - Nov 30	Brow-tined Bull Elk
Oct 26 - Nov 30	Brow-tined Bull or Antlerless Elk. Only youth ages 12-14

Special Permit. Apply by June 2 drawing only

203-00	150 Permits	Oct 26 - Nov 30	Antlerless Elk

Archery Season - ArchEquip only
Elk Special Permits or A7 Licenses listed above may be used during the archery season, but use of Special Permit or A7 License is restricted to the area, sex and antler type specified. General Elk License use during the archery season is listed below.

Sep 6 - Oct 19 Brow-tined Bull or Antlerless Elk

Hunting District 204

DEER – *Special permit required to hunt antlered buck mule deer.*

General Season - Deer A License

Oct 26 - Nov 30 Either Sex Whitetail

Special Permit or B License. Apply by June 2 drawing only

204-40	Unlim Permits	Oct 26 - Nov 15	Antlered Buck Mule Deer. Permit must be used with a valid Deer A License
204-00	50 B licenses	Oct 26 - Nov 30	Antlerless Whitetail. Valid Bitterroot portion north of Eight Mile Crk

Special B License. Purchase at FWP and license providers

002-10	Unlim B licenses	Sep 6 - Oct 19	Antlerless Whitetail. Res or NonRes Single Region 2 Antlerless Whitetail. Only valid Archery Season
260-10	Unlim B licenses	Sep 6 - Jan 15	Antlerless Whitetail. ArchEquip only. Up to 5 260-10 Antlerless Whitetail B Licenses per hunter. Valid in portions of HDs 201,203, 283 and all of HDs 204, 240, 250, 260, 261 and 270 - following 260-10 dates and weapons restrictions. Maps of partial HDs available from Missoula FWP

Archery Season - ArchEquip only
Deer B Licenses or Special Permits listed above may be used during the archery season, but use of Deer B License or Special Permit is restricted to the area, sex and antler type specified. Deer A License use during the archery season is listed below.

Sep 6 - Oct 19 Either Sex Whitetail

ELK

General Season - Elk License

Oct 26 - Nov 30	Brow-tined Bull Elk
Oct 26 - Nov 30	Brow-tined Bull or Antlerless Elk. Only youth ages 12-14

Special A7 License. Apply by June 2 drawing only

204-70	150 licenses	Sep 1 - Oct 25	Antlerless Elk. Only valid on private land north of Wheelbarrow Crk; not valid on Plum Crk Timber Co lands
		Oct 26 - Nov 30	Antlerless Elk. Only valid north of Wheelbarrow Crk
204-71	100 licenses	Sep 1 - Oct 25	Antlerless Elk. Only valid on private land south of Wheelbarrow Crk
		Oct 26 - Nov 30	Antlerless Elk. Only valid south of Wheelbarrow Crk

Archery Season - ArchEquip only
Elk Special Permits or A7 Licenses listed above may be used during the archery season, but use of Special Permit or A7 License is restricted to the

area, sex and antler type specified. General Elk License use during the archery season is listed below.

Sep 6 - Oct 19 Brow-tined Bull or Antlerless Elk

Hunting District 210

DEER – *Special permit required to hunt antlered buck mule deer.*

General Season - Deer A License

Oct 26 - Nov 2 Either Sex Whitetail
Nov 3 - Nov 30 Antlered Buck Whitetail

Special Permit or B License. Apply by June 2 drawing only

210-50 100 Permits Oct 26 - Nov 30 Antlered Buck Mule Deer. Permit must be used with a valid Deer A License
210-00 200 B licenses Oct 26 - Nov 30 Antlerless Whitetail. Only valid in northeast portion of hunting district

Special B License. Purchase at FWP and license providers

002-10 Unlim B licenses Sep 6 - Oct 19 Antlerless Whitetail. Res or NonRes Single Region 2 Antlerless Whitetail. Only valid Archery Season

Archery Season - ArchEquip only

Deer B Licenses or Special Permits listed above may be used during the archery season, but use of Deer B License or Special Permit is restricted to the area, sex and antler type specified. Deer A License use during the archery season is listed below.

Sep 6 - Oct 19 Either Sex Whitetail

ELK

General Season - Elk License

Oct 26 - Nov 30 Antlered Bull Elk
Oct 26 - Nov 30 Either Sex Elk. Only youth ages 12-14

Special Permit. Apply by June 2 drawing only

210-00 200 Permits Oct 26 - Nov 30 Antlerless Elk. Only valid in northeast portion of district
210-01 125 Permits Oct 26 - Nov 30 Antlerless Elk. Not valid in northeast portion of district
210-02 50 Permits Sep 1 - Dec 15 Antlerless Elk. Only valid in northeast portion of district outside Natl Forest boundary
210-03 50 Permits Sep 1 - Dec 15 Antlerless Elk. Valid in all but northeast portion of district outside Natl Forest boundary

Special A7 License. Apply by June 2 drawing only

299-70 200 licenses Oct 26 - Jan 1 Antlerless Elk. Valid on mostly private land outside the Natl Forest boundary in the Philipsburg area which includes portions of HDs 210, 211, 212, 214, and 216. May apply as1st, 2nd or 3rd choice *

Archery Season - ArchEquip only

Elk Special Permits or A7 Licenses listed above may be used during the archery season, but use of Special Permit or A7 License is restricted to the area, sex and antler type specified. General Elk License use during the archery season is listed below.

Sep 6 - Oct 19 Either Sex Elk

* Legal description and map available from Missoula FWP Hdqtrs 542-5500

Hunting District 211

DEER

General Season - Deer A License

Oct 26 - Nov 30 Antlered Buck Mule Deer
Oct 26 - Nov 2 Either Sex Whitetail
Nov 3 - Nov 30 Antlered Buck Whitetail

Special B License. Purchase at FWP and license providers

002-10 Unlim B licenses Sep 6 - Oct 19 Antlerless Whitetail. Res or NonRes Single Region 2 Antlerless Whitetail. Only valid Archery Season

Archery Season - ArchEquip only

Deer B Licenses or Special Permits listed above may be used during the archery season, but use of Deer B License or Special Permit is restricted to the area, sex and antler type specified. Deer A License use during the archery season is listed below.

Sep 6 - Oct 19 Antlered Buck Mule Deer
Sep 6 - Oct 19 Either Sex Whitetail

ELK

General Season - Elk License

Oct 26 - Nov 30 Antlered Bull Elk
Oct 26 - Nov 30 Either Sex Elk. Only youth ages 12-14

Special Permit. Apply by June 2 drawing only

211-00 300 Permits Oct 26 - Nov 30 Antlerless Elk

Special A7 License. Apply by June 2 drawing only

299-70 200 licenses Oct 26 - Jan 1 Antlerless Elk. Valid on mostly private land outside the Natl Forest boundary in the Philipsburg area which includes portions of HDs 210, 211, 212, 214, and 216. May apply as1st, 2nd or 3rd choice *

Archery Season - ArchEquip only

Elk Special Permits or A7 Licenses listed above may be used during the archery season, but use of Special Permit or A7 License is restricted to the area, sex and antler type specified. General Elk License use during the archery season is listed below.

Sep 6 - Oct 19 Either Sex Elk

* Legal description and map available from Missoula FWP Hdqtrs 542-5500

Hunting District 212

DEER

General Season - Deer A License

Oct 26 - Nov 30 Antlered Buck Mule Deer
Oct 26 - Nov 2 Either Sex Whitetail
Nov 3 - Nov 30 Antlered Buck Whitetail
Oct 26 - Jan 1 Either Sex Mule Deer. Only valid Prison Ranch ArchEquip only Area**
Oct 26 - Jan 1 Either Sex Whitetail. Only valid Prison Ranch ArchEquip only Area**

Special Permit or B License. Apply by June 2 drawing only

212-00 50 B licenses Oct 26 - Nov 30 Antlerless Mule Deer. Only valid portion north of Boulder, Little Gold and Rock Crks
212-01 150 B licenses Oct 26 - Nov 30 Antlerless Whitetail

Special B License. Purchase at FWP and license providers

212-10 Unlim B licenses Oct 26 - Jan 1 Either Sex Mule Deer. Only valid Prison Ranch ArchEquip only Area. Up to 5 212-10 B Licenses per hunter * OR
Oct 26 - Jan 1 Either Sex Whitetail. Only valid Prison Ranch ArchEquip only Area. Up to 5 212-10 B Licenses per hunter *
002-10 Unlim B licenses Sep 6 - Oct 19 Antlerless Whitetail. Res or NonRes Single Region 2 Antlerless Whitetail. Only valid Archery Season
Oct 26 - Jan 1 Antlerless Whitetail. Res or NonRes Single Region 2 Antlerless Whitetail. Only valid Prison Ranch ArchEquip only Area **

Archery Season - ArchEquip only

Deer B Licenses or Special Permits listed above may be used during the archery season, but use of Deer B License or Special Permit is restricted to the area, sex and antler type specified. Deer A License use during the archery season is listed below.

Sep 6 - Oct 19 Antlered Buck Mule Deer
Sep 6 - Oct 19 Either Sex Mule Deer. Only valid Prison Ranch ArchEquip only Area**
Sep 6 - Oct 19 Either Sex Whitetail
Sep 6 - Oct 19 Either Sex Whitetail. Only valid Prison Ranch ArchEquip only Area**

ELK

General Season - Elk License

Oct 26 - Nov 30 Brow-tined Bull Elk. North of Boulder, Little Gold and Rock Crks *
Oct 26 - Nov 30 Brow-tined Bull or Antlerless Elk. Only youth ages 12-14. North of Boulder, Little Gold and Rock Crks *

	Oct 26 - Nov 30	Antlered Bull Elk. South of Boulder, Little Gold and Rock Crks *
	Oct 26 - Nov 30	Either Sex Elk. Only youth ages 12-14. South of Boulder, Little Gold and Rock Crks *
	Oct 26 - Jan 1	Either Sex Elk. Only valid Prison Ranch ArchEquip only Area **

Special Permit. Apply by June 2 drawing only

212-01	250 Permits	Oct 26 - Nov 30	Antlerless Elk. Only valid north of Boulder, Little Gold and Rock Crks *
212-00	400 Permits	Oct 26 - Nov 30	Antlerless Elk. Only valid south of Boulder, Little Gold and Rock Crks. Valid Prison Ranch ArchEquip only Area **
212-02	50 Permits	Sep 1 - Jan 1	Antlerless Elk. Only valid outside Natl Forest boundary

Special A7 License. Apply by June 2 drawing only

299-70	200 licenses	Oct 26 - Jan 1	Antlerless Elk. Valid on mostly private land outside the Natl Forest boundary in the Philipsburg area which includes portions of HDs 210, 211, 212, 214, and 216. May apply as 1st, 2nd or 3rd choice *

Archery Season - ArchEquip only

Elk Special Permits or A7 Licenses listed above may be used during the archery season, but use of Special Permit or A7 License is restricted to the area, sex and antler type specified. General Elk License use during the archery season is listed below.

Sep 6 - Oct 19	Brow-tined Bull or Antlerless Elk. North of Boulder, Little Gold and Rock Crks
Sep 6 - Oct 19	Either Sex Elk. South of Boulder, Little Gold and Rock Crks

* Legal description and map available from Missoula FWP Hdqtrs 542-5500.
** Hunters must contact Prison authorities between Aug 1 - Dec 15, 2003 at 406-846-1320 x2351 for permission to access the Prison Ranch.

Hunting District 213

DEER

Portion of district within the Warm Springs WMA restricted to ArchEquip, shotgun, traditional handgun, muzzleloader or crossbow only.

General Season - Deer A License

Oct 26 - Nov 30	Antlered Buck Mule Deer
Oct 26 - Nov 2	Either Sex Whitetail
Nov 3 - Nov 30	Antlered Buck Whitetail

Special Permit or B License. Apply by June 2 drawing only

213-00	50 B licenses	Oct 26 - Nov 30	Antlerless Whitetail

Special B License. Purchase at FWP and license providers

002-10	Unlim B licenses	Sep 6 - Oct 19	Antlerless Whitetail. Res or NonRes Single Region 2 Antlerless Whitetail. Only valid Archery Season

Archery Season - ArchEquip only

Deer B Licenses or Special Permits listed above may be used during the archery season, but use of Deer B License or Special Permit is restricted to the area, sex and antler type specified. Deer A License use during the archery season is listed below.

Sep 6 - Oct 19	Antlered Buck Mule Deer
Sep 6 - Oct 19	Either Sex Whitetail

ELK

General Season - Elk License

Oct 26 - Nov 30	Antlered Bull Elk
Oct 26 - Nov 30	Either Sex Elk. Only youth ages 12-14

Special Permit. Apply by June 2 drawing only

213-00	200 Permits	Oct 26 - Nov 30	Antlerless Elk
213-01	50 Permits	Sep 1 - Jan 1	Antlerless Elk. Only valid outside Natl Forest boundary. Also valid on USFS land in Sections 10, 12, 14, 24, T5N, R11W and Section 18 T5N, R10W

Archery Season - ArchEquip only

Elk Special Permits or A7 Licenses listed above may be used during the archery season, but use of Special Permit or A7 License is restricted to the area, sex and antler type specified. General Elk License use during the archery season is listed below.

Sep 6 - Oct 19	Either Sex Elk

Hunting District 214

DEER

General Season - Deer A License

Oct 26 - Nov 30	Antlered Buck Mule Deer
Oct 26 - Nov 2	Either Sex Whitetail
Nov 3 - Nov 30	Antlered Buck Whitetail

Special B License. Purchase at FWP and license providers

002-10	Unlim B licenses	Sep 6 - Oct 19	Antlerless Whitetail. Res or NonRes Single Region 2 Antlerless Whitetail. Only valid Archery Season

Archery Season - ArchEquip only

Deer B Licenses or Special Permits listed above may be used during the archery season, but use of Deer B License or Special Permit is restricted to the area, sex and antler type specified. Deer A License use during the archery season is listed below.

Sep 6 - Oct 19	Antlered Buck Mule Deer
Sep 6 - Oct 19	Either Sex Whitetail

ELK

General Season - Elk License

Oct 26 - Nov 30	Antlered Bull Elk
Oct 26 - Nov 30	Either Sex Elk. Only youth ages 12-14

Special Permit. Apply by June 2 drawing only

214-00	100 Permits	Oct 26 - Nov 30	Antlerless Elk

Special A7 License. Apply by June 2 drawing only

299-70	200 licenses	Oct 26 - Jan 1	Antlerless Elk. Valid on mostly private land outside the Natl Forest boundary in the Philipsburg area which includes portions of HDs 210, 211, 212, 214, and 216. May apply as1st, 2nd or 3rd choice *

Archery Season - ArchEquip only

Elk Special Permits or A7 Licenses listed above may be used during the archery season, but use of Special Permit or A7 License is restricted to the area, sex and antler type specified. General Elk License use during the archery season is listed below.

Sep 6 - Oct 19	Either Sex Elk

* Legal description and map available from Missoula FWP Hdqtrs 542-5500

Hunting District 215

DEER

Portion of district within the Warm Springs WMA restricted to ArchEquip, shotgun, traditional handgun, muzzleloader or crossbow only.

General Season - Deer A License

Oct 26 - Nov 30	Antlered Buck Mule Deer
Oct 26 - Nov 2	Either Sex Whitetail
Nov 3 - Nov 30	Antlered Buck Whitetail

Special B License. Purchase at FWP and license providers

002-10	Unlim B licenses	Sep 6 - Oct 19	Antlerless Whitetail. Res or NonRes Single Region 2 Antlerless Whitetail. Only valid Archery Season

Archery Season - ArchEquip only

Deer B Licenses or Special Permits listed above may be used during the archery season, but use of Deer B License or Special Permit is restricted to the area, sex and antler type specified. Deer A License use during the archery season is listed below.

Sep 6 - Oct 19	Antlered Buck Mule Deer
Sep 6 - Oct 19	Either Sex Whitetail

ELK

General Season - Elk License

Oct 26 - Nov 30	Brow-tined Bull Elk
Oct 26 - Nov 30	Brow-tined Bull or Antlerless Elk. Only youth ages 12-14

Special Permit. Apply by June 2 drawing only

215-00	250 Permits	Oct 26 - Nov 30	Antlerless Elk. Valid north of Cottonwood Crk
215-01	250 Permits	Oct 26 - Nov 30	Antlerless Elk. Valid south of Cottonwood Crk
215-02	25 Permits	Sep 1 - Jan 1	Antlerless Elk. Only valid outside Natl Forest boundary

Archery Season - ArchEquip only
Elk Special Permits or A7 Licenses listed above may be used during the archery season, but use of Special Permit or A7 License is restricted to the area, sex and antler type specified. General Elk License use during the archery season is listed below.

Sep 6 - Oct 19 Brow-tined Bull or Antlerless Elk

Hunting District 216

DEER

General Season - Deer A License

Oct 26 - Nov 30 Antlered Buck Mule Deer
Oct 26 - Nov 2 Either Sex Whitetail
Nov 3 - Nov 30 Antlered Buck Whitetail

Special Permit or B License. Apply by June 2 drawing only

216-00 20 B licenses Oct 26 - Nov 30 Antlerless Whitetail

Special B License. Purchase at FWP and license providers

002-10 Unlim B licenses Sep 6 - Oct 19 Antlerless Whitetail. Res or NonRes Single Region 2 Antlerless Whitetail. Only valid Archery Season

Archery Season - ArchEquip only
Deer B Licenses or Special Permits listed above may be used during the archery season, but use of Deer B License or Special Permit is restricted to the area, sex and antler type specified. Deer A License use during the archery season is listed below.

Sep 6 - Oct 19 Antlered Buck Mule Deer
Sep 6 - Oct 19 Either Sex Whitetail

ELK

General Season - Elk License

Oct 26 - Nov 30 Antlered Bull Elk
Oct 26 - Nov 30 Either Sex Elk. Only youth ages 12-14

Special Permit. Apply by June 2 drawing only

216-00	50 Permits	Oct 26 - Nov 30	Antlerless Elk. Valid west of Rock Crk
216-01	200 Permits	Oct 26 - Nov 30	Antlerless Elk. Valid east of Rock Crk
216-02	25 Permits	Sep 1 - Dec 15	Antlerless Elk. Valid outside the Natl Forest boundary and in the W Fork Buttes area *

Special A7 License. Apply by June 2 drawing only

299-70 200 licenses Oct 26 - Jan 1 Antlerless Elk. Valid on mostly private land outside the Natl Forest boundary in the Philipsburg area which includes portions of HDs 210, 211, 212, 214, and 216. May apply as1st, 2nd or 3rd choice *

Archery Season - ArchEquip only
Elk Special Permits or A7 Licenses listed above may be used during the archery season, but use of Special Permit or A7 License is restricted to the area, sex and antler type specified. General Elk License use during the archery season is listed below.

Sep 6 - Oct 19 Either Sex Elk

* Legal description and map available from Missoula FWP Hdqtrs 542-5500

Hunting District 240

DEER – *Special permit required to hunt antlered buck mule deer.*

General Season - Deer A License

Oct 26 - Nov 30 Either Sex Whitetail

Special Permit or B License. Apply by June 2 drawing only

240-40	Unlim Permits	Oct 26 - Nov 15	Antlered Buck Mule Deer. Permit must be used with a valid Deer A License
240-00	50 B licenses	Oct 26 - Nov 30	Antlerless Whitetail

Special B License. Purchase at FWP and license providers

002-10 Unlim B licenses Sep 6 - Oct 19 Antlerless Whitetail. Res or NonRes Single Region 2 Antlerless Whitetail. Only valid Archery Season

260-10 Unlim B licenses Sep 6 - Jan 15 Antlerless Whitetail. ArchEquip only. Up to 5 260-10 Antlerless Whitetail B Licenses per hunter. Valid in portions of HDs 201,203, 283 and all of HDs 204, 240, 250, 260, 261 and 270 - following 260-10 dates and weapons restrictions. Maps of partial HDs available from Missoula FWP

Archery Season - ArchEquip only
Deer B Licenses or Special Permits listed above may be used during the archery season, but use of Deer B License or Special Permit is restricted to the area, sex and antler type specified. Deer A License use during the archery season is listed below.

Sep 6 - Oct 19 Either Sex Whitetail

ELK

General Season - Elk License

Oct 26 - Nov 30 Brow-tined Bull Elk
Oct 26 - Nov 30 Brow-tined Bull or Antlerless Elk. Only youth ages 12-14

Special A7 License. Apply by June 2 drawing only

240-70	150 licenses	Oct 26 - Nov 30	Antlerless Elk. Valid in portion north of One Horse Crk
240-71	200 licenses	Oct 26 - Nov 30	Antlerless Elk. Valid in portion south of One Horse Crk

Archery Season - ArchEquip only
Elk Special Permits or A7 Licenses listed above may be used during the archery season, but use of Special Permit or A7 License is restricted to the area, sex and antler type specified. General Elk License use during the archery season is listed below.

Sep 6 - Oct 19 Brow-tined Bull or Antlerless Elk

Hunting District 250

DEER – *Special permit required to hunt antlered buck mule deer.*

General Season - Deer A License

Oct 26 - Nov 30 Either Sex Whitetail

Special Permit or B License. Apply by June 2 drawing only

250-40 Unlim Permits Oct 26 - Nov 15 Antlered Buck Mule Deer. Permit must be used with a valid Deer A License

Special B License. Purchase at FWP and license providers

002-10 Unlim B licenses Sep 6 - Oct 19 Antlerless Whitetail. Res or NonRes Single Region 2 Antlerless Whitetail. Only valid Archery Season

260-10 Unlim B licenses Sep 6 - Jan 15 Antlerless Whitetail. ArchEquip only. Up to 5 260-10 Antlerless Whitetail B Licenses per hunter. Valid in portions of HDs 201,203, 283 and all of HDs 204, 240, 250, 260, 261 and 270 - following 260-10 dates and weapons restrictions. Maps of partial HDs available from Missoula FWP

Archery Season - ArchEquip only
Deer B Licenses or Special Permits listed above may be used during the archery season, but use of Deer B License or Special Permit is restricted to the area, sex and antler type specified. Deer A License use during the archery season is listed below.

Sep 6 - Oct 19 Either Sex Whitetail

ELK

General Season - Elk License

Oct 26 - Nov 30 Brow-tined Bull Elk
Oct 26 - Nov 30 Brow-tined Bull or Antlerless Elk. Only youth ages 12-14

Special A7 License. Apply by June 2 drawing only

250-70 100 licenses Oct 26 - Nov 30 Antlerless Elk

Archery Season - ArchEquip only
Elk Special Permits or A7 Licenses listed above may be used during the archery season, but use of Special Permit or A7 License is restricted to the

area, sex and antler type specified. General Elk License use during the archery season is listed below.

Sep 6 - Oct 19 Brow-tined Bull or Antlerless Elk

Hunting District 260

Mostly private land. Access is difficult.

DEER

Special Permit or B License. Apply by June 2 drawing only

260-20	300 B licenses	Sep 6 - Jan 15	Either Sex Whitetail. ArchEquip only. Not valid on Lee Metcalf Refuge
260-60	500 Permits	Dec 1 - Jan 15	Antlerless Whitetail. ArchEquip, shotgun, traditional handgun or muzzleloader only. Not valid on Lee Metcalf Refuge. Valid with 260-10 B Licenses as described in 260-10. Not valid on FWP lands except Tucker Crossing FAS. Also valid on private lands in portions of HD 204, 240, 261 and 270 with the same date and weapon restrictions as noted for 260-60. *

Special B License. Purchase at FWP and license providers

002-10	Unlim B licenses	Sep 6 - Jan 15	Antlerless Whitetail. Res or NonRes Single Region 2 Antlerless Whitetail. Only valid Archery Season
260-10	Unlim B licenses	Sep 6 - Jan 15	Antlerless Whitetail. ArchEquip only. Up to 5 260-10 Antlerless Whitetail B Licenses per hunter. Also valid in portions of HDs 201,203, 283 and all of HD 204, 240, 261, 270 - following 260-10 dates and weapons restrictions. Maps of partial HDs available from Missoula FWP *

Archery Season - ArchEquip only

Deer B Licenses or Special Permits listed above may be used during the archery season, but use of Deer B License or Special Permit is restricted to the area, sex and antler type specified. Deer A License use during the archery season is listed below.

Sep 6 - Jan 15 Either Sex Whitetail

* Legal description and map available from Missoula FWP Hdqtrs 542-5500

ELK

Special Permit. Apply by June 2 drawing only

260-00	50 Permits	Oct 26 - Nov 30	Antlerless Elk. Shotgun, traditional handgun or muzzleloader only. Not valid on Lee Metcalf Refuge

Archery Season - ArchEquip only

Elk Special Permits or A7 Licenses listed above may be used during the archery season, but use of Special Permit or A7 License is restricted to the area, sex and antler type specified. General Elk License use during the archery season is listed below.

Sep 6 - Jan 15 Brow-tined Bull or Antlerless Elk. ArchEquip only. Not valid on Lee Metcalf Refuge

Hunting District 261

DEER – *Special permit required to hunt antlered buck mule deer.*

General Season - Deer A License

Oct 26 - Nov 30 Either Sex Whitetail

Special Permit or B License. Apply by June 2 drawing only

261-50	25 Permits	Oct 26 - Nov 30	Antlered Buck Mule Deer. Permit must be used with a valid Deer A License
261-00	50 B licenses	Oct 26 - Nov 30	Antlerless Whitetail
261-01	50 B licenses	Oct 26 - Nov 30	Antlerless Mule Deer. Only valid outside Natl Forest boundary

Special B License. Purchase at FWP and license providers

002-10	Unlim B licenses	Sep 6 - Oct 19	Antlerless Whitetail. Res or NonRes Single Region 2 Antlerless Whitetail. Only valid Archery Season
260-10	Unlim B licenses	Sep 6 - Jan 15	Antlerless Whitetail. ArchEquip only. Up to 5 260-10 Antlerless Whitetail B Licenses per hunter. Valid in portions of HDs 201,203, 283 and all of HDs 204, 240, 250, 260, 261 and 270 - following 260-10 dates and weapons restrictions. Maps of partial HDs available from Missoula FWP

Archery Season - ArchEquip only

Deer B Licenses or Special Permits listed above may be used during the archery season, but use of Deer B License or Special Permit is restricted to the area, sex and antler type specified. Deer A License use during the archery season is listed below.

Sep 6 - Oct 19 Either Sex Whitetail

ELK

General Season - Elk License

Oct 26 - Nov 30 Brow-tined Bull Elk
Oct 26 - Nov 30 Brow-tined Bull or Antlerless Elk. Only youth ages 12-14

Special A7 License. Apply by June 2 drawing only

261-70	300 licenses	Sep 1 - Oct 25	Antlerless Elk. Valid south of Willow Crk, only on private land
		Oct 26 - Nov 30	Antlerless Elk. Valid south of Willow Crk
261-71	140 licenses	Sep 1 - Oct 25	Antlerless Elk. Only valid on private land
		Oct 26 - Nov 30	Antlerless Elk

Archery Season - ArchEquip only

Elk Special Permits or A7 Licenses listed above may be used during the archery season, but use of Special Permit or A7 License is restricted to the area, sex and antler type specified. General Elk License use during the rchery season is listed below.

Sep 6 - Oct 19 Brow-tined Bull or Antlerless Elk

Hunting District 270

DEER – *Special permit required to hunt antlered buck mule deer.*

General Season - Deer A License

Oct 26 - Nov 30 Either Sex Whitetail

Special Permit or B License. Apply by June 2 drawing only

270-50	75 Permits	Oct 26 - Nov 30	Antlered Buck Mule Deer. Permit must be used with a valid Deer A License
270-00	350 B licenses	Oct 26 - Nov 30	Antlerless Mule Deer. Only valid north of Rye Crk
270-01	350 B licenses	Oct 26 - Nov 30	Antlerless Mule Deer. Only valid north of Rye Crk on private land
270-02	50 B licenses	Oct 26 - Nov 30	Antlerless Mule Deer. Only valid in portion of district from French Basin Rd to Guide Crk

Special B License. Purchase at FWP and license providers

002-10	Unlim B licenses	Sep 6 - Oct 19	Antlerless Whitetail. Res or NonRes Single Region 2 Antlerless Whitetail. Only valid Archery Season
260-10	Unlim B licenses	Sep 6 - Jan 15	Antlerless Whitetail. ArchEquip only. Up to 5 260-10 Antlerless Whitetail B Licenses per hunter. Valid in portions of HDs 201,203, 283 and all of HDs 204, 240, 250, 260, 261 and 270 - following 260-10 dates and weapons restrictions. Maps of partial HDs available from Missoula FWP

Archery Season - ArchEquip only

Deer B Licenses or Special Permits listed above may be used during the archery season, but use of Deer B License or Special Permit is restricted to the area, sex and antler type specified. Deer A License use during the archery season is listed below.

Sep 6 - Oct 19 Either Sex Whitetail

ELK

General Season - Elk License

Oct 26 - Nov 30 Brow-tined Bull Elk
Oct 26 - Nov 30 Brow-tined Bull or Antlerless Elk. Only youth ages 12-14

Special A7 License. Apply by June 2 drawing only

270-70	200 licenses	Oct 26 - Nov 30	Antlerless Elk. Valid in portion north of Sula Peak and Rye Crk
270-71	300 licenses	Oct 26 - Nov 30	Antlerless Elk. Only valid in E Fork portion of district. A7 License holders who are unsuccessful in harvesting an elk during the general season may be offered an opportunity to hunt in one of two 3-day time periods in Jan. 2004, if general season harvest is low based on antlerless harvest checked through the Darby Check Station and elk population trend surveys in HD 270 north of the East Fork. LICENSE HOLDERS WILL BE NOTIFIED BY MAIL IF THIS HUNTING OPPORTUNITY OCCURS.

Archery Season - ArchEquip only
Elk Special Permits or A7 Licenses listed above may be used during the archery season, but use of Special Permit or A7 License is restricted to the area, sex and antler type specified. General Elk License use during the archery season is listed below.

Sep 6 - Oct 19 Brow-tined Bull or Antlerless Elk

Hunting District 280

DEER

General Season - Deer A License

Sep 15 - Nov 30 Antlered Buck Mule Deer
Sep 15 - Oct 25 Antlered Buck Whitetail
Oct 26 - Nov 2 Either Sex Whitetail
Nov 3 - Nov 30 Antlered Buck Whitetail

Special B License. Purchase at FWP and license providers

002-10	Unlim B licenses	Sep 6 - Sep 14	Antlerless Whitetail. Res or NonRes Single Region 2 Antlerless Whitetail. Only valid Archery Season

Archery Season - ArchEquip only
Deer B Licenses or Special Permits listed above may be used during the archery season, but use of Deer B License or Special Permit is restricted to the area, sex and antler type specified. Deer A License use during the archery season is listed below.

Sep 6 - Sep 14 Antlered Buck Mule Deer
Sep 6 - Sep 14 Either Sex Whitetail

ELK

General Season - Elk License

Sep 15 - Nov 30 Brow-tined Bull Elk
Sep 15 - Nov 30 Brow-tined Bull or Antlerless Elk. Only youth ages 12-14

Special Permit. Apply by June 2 drawing only

280-00	150 Permits	Sep 15 - Nov 30	Antlerless Elk

Archery Season - ArchEquip only
Elk Special Permits or A7 Licenses listed above may be used during the archery season, but use of Special Permit or A7 License is restricted to the area, sex and antler type specified. General Elk License use during the archery season is listed below.

Sep 6 - Sep 14 Brow-tined Bull or Antlerless Elk

Hunting District 281

DEER – *Special permit required to hunt antlered buck mule deer.*

General Season - Deer A License

Oct 26 - Nov 2 Either Sex Whitetail
Nov 3 - Nov 30 Antlered Buck Whitetail

Special Permit or B License. Apply by June 2 drawing only

281-40	Unlim Permits	Oct 26 - Nov 30	Antlered Buck Mule Deer. Permit must be used with a valid Deer A License

Special B License. Purchase at FWP and license providers

002-10	Unlim B licenses	Sep 6 - Oct 19	Antlerless Whitetail. Res or NonRes Single Region 2 Antlerless Whitetail. Only valid Archery Season

Archery Season - ArchEquip only
Deer B Licenses or Special Permits listed above may be used during the archery season, but use of Deer B License or Special Permit is restricted to the area, sex and antler type specified. Deer A License use during the archery season is listed below.

Sep 6 - Oct 19 Either Sex Whitetail

ELK

General Season - Elk License

Oct 26 - Nov 30 Brow-tined Bull Elk
Oct 26 - Nov 30 Brow-tined Bull or Antlerless Elk. Only youth ages 12-14

Special Permit. Apply by June 2 drawing only

281-00	150 Permits	Oct 26 - Nov 30	Antlerless Elk

Special A7 License. Apply by June 2 drawing only

298-70	Unlim licenses	Oct 26 - Nov 30	Antlerless Elk. Valid on mostly private land outside the Natl Forest boundary in the Ovando-Helmville area which includes portions of HDs 281, 285, 290, 291, 292, and 293. * Also valid HD 292 from 12/1 - 1/1/04 in East 1/4 of district, mostly private land.

Archery Season - ArchEquip only
Elk Special Permits or A7 Licenses listed above may be used during the archery season, but use of Special Permit or A7 License is restricted to the area, sex and antler type specified. General Elk License use during the archery season is listed below.

Sep 6 - Oct 19 Brow-tined Bull or Antlerless Elk

* Legal description and map available from Missoula FWP Hdqtrs 542-5500

Hunting District 282

DEER - Must have a special Deer B or Elk A7 license to use a Deer A License.

General Season - Deer A License

Oct 18 - Nov 10 Either Sex Mule Deer. Only valid for hunters who hold a 282-00 Deer B License from Oct. 18-Oct. 25. Also valid for hunters who hold a 282-70 A7 Elk License from Oct. 26-Nov. 10

Oct 18 - Nov 10 Either Sex Whitetail. Only valid for hunters who hold a 282-00 Deer B License from Oct. 18-Oct. 25. Also valid for hunters who hold a 282-70 A7 Elk License from Oct. 26-Nov. 10

Special Permit or B License. Apply by June 2 drawing only

282-00	50 B licenses	Oct 18 - Oct 25	Antlerless Mule Deer.
		Oct 18 - Oct 25	Antlerless Whitetail.

Special B License. Purchase at FWP and license providers

002-10	Unlim B licenses	Sep 6 - Oct 17	Antlerless Whitetail. Res or NonRes Single Region 2 Antlerless Whitetail. Only valid Archery Season

Archery Season - ArchEquip only
Deer B Licenses or Special Permits listed above may be used during the archery season, but use of Deer B License or Special Permit is restricted to the area, sex and antler type specified. Deer A License use during the archery season is listed below.

Sep 6 - Oct 17 Either Sex Mule Deer
Sep 6 - Oct 17 Either Sex Whitetail

ELK

Special A7 License. Apply by June 2 drawing only

282-70	50 licenses	Oct 26 - Nov 10	Antlerless Elk. Valid in HD 282 from Oct 26 - Nov 10 and in HD 285 from Oct 26 - Nov 30

Archery Season - ArchEquip only
Elk Special Permits or A7 Licenses listed above may be used during the archery season, but use of Special Permit or A7 License is restricted to the area, sex and antler type specified. General Elk License use during the archery season is listed below.

Sep 6 - Oct 17	Either Sex Elk

Hunting District 283

DEER

General Season - Deer A License

Oct 26 - Nov 30	Antlered Buck Mule Deer
Oct 26 - Nov 2	Either Sex Whitetail
Nov 3 - Nov 30	Antlered Buck Whitetail

Special B License. Purchase at FWP and license providers

002-10	Unlim B licenses	Sep 6 - Oct 19	Antlerless Whitetail. Res or NonRes Single Region 2 Antlerless Whitetail. Only valid Archery Season
260-10	Unlim B licenses	Sep 6 - Jan 15	Antlerless Whitetail. ArchEquip only. Up to 5 260-10 Antlerless Whitetail B Licenses per hunter. Valid in portions of HDs 201,203, 283 and all of HDs 204, 240, 250, 260, 261 and 270 - following 260-10 dates and weapons restrictions. Maps of partial HDs available from Missoula FWP

Archery Season - ArchEquip only
Deer B Licenses or Special Permits listed above may be used during the archery season, but use of Deer B License or Special Permit is restricted to the area, sex and antler type specified. Deer A License use during the archery season is listed below.

Sep 6 - Oct 19	Antlered Buck Mule Deer
Sep 6 - Oct 19	Either Sex Whitetail

ELK

General Season - Elk License

Oct 26 - Nov 30	Antlered Bull Elk
Oct 26 - Nov 30	Either Sex Elk. Only youth ages 12-14

Special Permit. Apply by June 2 drawing only

283-00	250 Permits	Oct 26 - Nov 30	Antlerless Elk
283-01	125 Permits	Oct 26 - Nov 30	Antlerless Elk. Only valid in Morrison Peak area

Archery Season - ArchEquip only
Elk Special Permits or A7 Licenses listed above may be used during the archery season, but use of Special Permit or A7 License is restricted to the area, sex and antler type specified. General Elk License use during the archery season is listed below.

Sep 6 - Oct 19	Either Sex Elk

Hunting District 284

DEER

Special B License. Purchase at FWP and license providers

002-10	Unlim B licenses	Sep 6 - Nov 30	Antlered Buck Mule Deer. Res or NonRes Single Region 2 Antlerless Whitetail. Only valid Archery Season
284-10	Unlim B licenses	Sep 6 - Nov 30	Antlerless Whitetail. ArchEquip only. Up to 2 284-10 B Licenses per hunter

Archery Season - ArchEquip only
Deer B Licenses or Special Permits listed above may be used during the archery season, but use of Deer B License or Special Permit is restricted to the area, sex and antler type specified. Deer A License use during the archery season is listed below.

Sep 6 - Oct 25	Either Sex Mule Deer
Oct 26 - Nov 30	Antlered Buck Mule Deer
Sep 6 - Oct 25	Either Sex Whitetail
Oct 26 - Nov 30	Antlered Buck Whitetail

ELK

Archery Season - ArchEquip only
General Elk License use during the archery season is listed below.

Sep 6 - Nov 30	Either Sex Elk

Hunting District 285

DEER

General Season - Deer A License

Oct 26 - Nov 30	Antlered Buck Mule Deer
Oct 26 - Nov 2	Either Sex Whitetail
Nov 3 - Nov 30	Antlered Buck Whitetail

Special Permit or B License. Apply by June 2 drawing only

285-00	100 B licenses	Oct 26 - Nov 30	Antlerless Whitetail
285-01	25 B licenses	Oct 26 - Nov 30	Antlerless Whitetail. Only valid on private land excluding Plum Creek Timber Co land

Special B License. Purchase at FWP and license providers

002-10	Unlim B licenses	Sep 6 - Oct 19	Antlerless Whitetail. Res or NonRes Single Region 2 Antlerless Whitetail. Only valid Archery Season

Archery Season - ArchEquip only
Deer B Licenses or Special Permits listed above may be used during the ": archery season, but use of Deer B License or Special Permit is restricted to the area, sex and antler type specified. Deer A License use during the archery season is listed below.

Sep 6 - Oct 19	Antlered Buck Mule Deer
Sep 6 - Oct 19	Either Sex Whitetail

ELK

General Season - Elk License

Oct 26 - Nov 30	Antlered Bull Elk
Oct 26 - Nov 30	Either Sex Elk. Only youth ages 12-14

Special A7 License. Apply by June 2 drawing only

285-70	100 licenses	Oct 26 - Nov 30	Antlerless Elk
282-70	50 licenses	Oct 26 - Nov 30	Antlerless Elk. Valid in HD 282 from Oct 26 - Nov 10 and in HD 285 from Oct 26 - Nov 30
298-70	Unlim licenses	Oct 26 - Nov 30	Antlerless Elk. Valid on mostly private land outside the Natl Forest boundary in the Ovando-Helmville area which includes portions of HDs 281, 285, 290, 291, 292, and 293. Also valid HD 292 from 12/1 - 1/1/04 in East 1/4 of district, mostly private land. *

Archery Season - ArchEquip only
Elk Special Permits or A7 Licenses listed above may be used during the archery season, but use of Special Permit or A7 License is restricted to the area, sex and antler type specified. General Elk License use during the archery season is listed below.

Sep 6 - Oct 19	Either Sex Elk

* Legal description and map available from Missoula FWP Hdqtrs 542-5500

Hunting District 290

DEER

Special Permit or B License. Apply by June 2 drawing only

290-20	50 B licenses	Sep 6 - Dec 15	Either Sex Mule Deer. ArchEquip only
		Sep 6 - Dec 15	Either Sex Whitetail. ArchEquip only

Special B License. Purchase at FWP and license providers

002-10	Unlim B licenses	Sep 6 - Dec 15	Antlerless Whitetail. Res or NonRes Single Region 2 Antlerless Whitetail. Only valid Archery Season
290-10	Unlim B licenses	Sep 6 - Dec 15	Antlerless Whitetail. ArchEquip only. Up to 2 290-10 B Licenses per hunter

Archery Season - ArchEquip only
Deer B Licenses or Special Permits listed above may be used during the archery season, but use of Deer B License or Special Permit is restricted to the area, sex and antler type specified. Deer A License use during the archery season is listed below.

Sep 6 - Dec 15	Either Sex Mule Deer
Sep 6 - Dec 15	Either Sex Whitetail

ELK

Special A7 License. Apply by June 2 drawing only

298-70	Unlim licenses	Oct 26 - Nov 30	Antlerless Elk. Valid in portion of HD 290 on mostly private land outside NF boundary in the Ovando-Helmville area, restricted to ArchEquip or slug shotgun only. Also valid on mostly private land outside NF boundary in Helmville-Ovando area in portions of HDs 281, 285, 291, 292 and 293. Also valid HD 292 from 12/1 - 1/1/04 in East 1/4 of district, mostly private land. *

Archery Season - ArchEquip only

Elk Special Permits or A7 Licenses listed above may be used during the archery season, but use of Special Permit or A7 License is restricted to the area, sex and antler type specified. General Elk License use during the archery season is listed below.

Sep 6 - Dec 15 Either Sex Elk

* Legal description and map available from Missoula FWP Hdqtrs 542-5500

Hunting District 291

DEER – *Special permit required to hunt antlered buck mule deer.*

General Season - Deer A License

Oct 26 - Nov 2 Either Sex Whitetail
Nov 3 - Nov 30 Antlered Buck Whitetail

Special Permit or B License. Apply by June 2 drawing only

291-50	200 Permits	Oct 26 - Nov 30	Antlered Buck Mule Deer. Permit must be used with a valid Deer A License
291-00	50 B licenses	Oct 26 - Nov 30	Antlerless Mule Deer

Special B License. Purchase at FWP and license providers

002-10	Unlim B licenses	Sep 6 - Oct 19	Antlerless Whitetail. Res or NonRes Single Region 2 Antlerless Whitetail. Only valid Archery Season

Archery Season - ArchEquip only

Deer B Licenses or Special Permits listed above may be used during the archery season, but use of Deer B License or Special Permit is restricted to the area, sex and antler type specified. Deer A License use during the archery season is listed below.

Sep 6 - Oct 19 Either Sex Whitetail

ELK

General Season - Elk License

Oct 26 - Nov 30 Brow-tined Bull Elk
Oct 26 - Nov 30 Brow-tined Bull or Antlerless Elk. Only youth ages 12-14

Special Permit. Apply by June 2 drawing only

291-00	200 Permits	Oct 26 - Jan 1	Antlerless Elk. Not valid on federal land from Dec 1 - Jan 1, 2004

Special A7 License. Apply by June 2 drawing only

298-70	Unlim licenses	Oct 26 - Nov 30	Antlerless Elk. Valid on mostly private land outside the Natl Forest boundary in the Ovando-Helmville area which includes portions of HDs 281, 285, 290, 291, 292 and 293. Also valid HD 292 from 12/1 - 1/1/04 in East 1/4 of district, mostly private land. *

Archery Season - ArchEquip only

Elk Special Permits or A7 Licenses listed above may be used during the archery season, but use of Special Permit or A7 License is restricted to the area, sex and antler type specified. General Elk License use during the archery season is listed below.

Sep 6 - Oct 19 Brow-tined Bull or Antlerless Elk

* Legal description and map available from Missoula FWP Hdqtrs 542-5500

Hunting District 292

DEER – *Special permit required to hunt antlered buck mule deer.*

General Season - Deer A License

Oct 26 - Nov 2 Either Sex Whitetail
Nov 3 - Nov 30 Antlered Buck Whitetail

Special Permit or B License. Apply by June 2 drawing only

292-40	Unlim Permits	Oct 26 - Nov 30	Antlered Buck Mule Deer. Permit must be used with a valid Deer A License
292-00	50 B licenses	Oct 26 - Nov 30	Antlerless Whitetail

Special B License. Purchase at FWP and license providers

002-10	Unlim B licenses	Sep 6 - Oct 19	Antlerless Whitetail. Res or NonRes Single Region 2 Antlerless Whitetail. Only valid Archery Season

Archery Season - ArchEquip only

Deer B Licenses or Special Permits listed above may be used during the archery season, but use of Deer B License or Special Permit is restricted to the area, sex and antler type specified. Deer A License use during the archery season is listed below.

Sep 6 - Oct 19 Either Sex Whitetail

ELK

General Season - Elk License

Oct 26 - Nov 30 Brow-tined Bull Elk. Only valid west of Garnet Range Rd and Bear Crk *
Oct 26 - Nov 30 Antlered Bull Elk. Only valid east of Garnet Range Rd and Bear Crk *
Oct 26 - Nov 30 Brow-tined Bull or Antlerless Elk. Only youth ages 12-14. Only valid west of Garnet Range Rd and Bear Crk *
Oct 26 - Nov 30 Either Sex Elk. Only youth ages 12-14. Only east of Garnet Range Rd and Bear Crk *

Special Permit. Apply by June 2 drawing only

292-01	150 Permits	Oct 26 - Nov 30	Antlerless Elk. Valid west of the Garnet Range Rd and Bear Crk *
292-00	100 Permits	Oct 26 - Nov 30	Antlerless Elk. Valid east of the Garnet Range Rd and Bear Crk *

Special A7 License. Apply by June 2 drawing only

298-70	Unlim licenses	Oct 26 - Nov 30	Antlerless Elk. Valid on mostly private land outside the Natl Forest boundary in the Ovando-Helmville area which includes portions of HDs 281, 285, 290, 291, 292 and 293. *
		Dec 1 - Jan 1	Antlerless Elk. Only valid in East 1/4 of district, mostly private land. *

Archery Season - ArchEquip only

Elk Special Permits or A7 Licenses listed above may be used during the archery season, but use of Special Permit or A7 License is restricted to the area, sex and antler type specified. General Elk License use during the archery season is listed below.

Sep 6 - Oct 19 Brow-tined Bull or Antlerless Elk. Only valid west of Garnet Range Rd and Bear Crk *
Sep 6 - Oct 19 Either Sex Elk. Only valid east of Garnet Range Rd and Bear Crk *

* Legal description and map available from Missoula FWP Hdqtrs 542-5500

Hunting District 293

DEER

General Season - Deer A License

Oct 26 - Nov 30 Antlered Buck Mule Deer
Oct 26 - Nov 2 Either Sex Whitetail
Nov 3 - Nov 30 Antlered Buck Whitetail

Special Permit or B License. Apply by June 2 drawing only
293-00 50 B licenses Oct 26 - Nov 30 Antlerless Whitetail

Special B License. Purchase at FWP and license providers
002-10 Unlim B licenses Sep 6 - Oct 19 Antlerless Whitetail. Res or NonRes Single Region 2 Antlerless Whitetail. Only valid Archery Season

Archery Season - ArchEquip only
Deer B Licenses or Special Permits listed above may be used during the archery season, but use of Deer B License or Special Permit is restricted to the area, sex and antler type specified. Deer A License use during the archery season is listed below.

Sep 6 - Oct 19 Antlered Buck Mule Deer
Sep 6 - Oct 19 Either Sex Whitetail

ELK

General Season - Elk License
Oct 26 - Nov 30 Brow-tined Bull Elk
Oct 26 - Nov 30 Brow-tined Bull or Antlerless Elk. Only youth ages 12-14

Special Permit. Apply by June 2 drawing only
293-00 325 Permits Oct 26 - Jan 1 Antlerless Elk. Valid entire district Oct 26 - Nov 30. Only valid south of Trapper Mtn, outside Natl Forest boundary Dec 1 - Jan 1, 2004

Special A7 License. Apply by June 2 drawing only
343-70 350 licenses Oct 26 - Nov 30 Antlerless Elk. A7 valid in HD 343 and in a portion of HD 293 (south of Poorman Rd) Oct 26 - Nov 30 only
298-70 Unlim licenses Oct 26 - Nov 30 Antlerless Elk. Valid on mostly private land outside the Natl Forest boundary in the Ovando-Helmville area which includes portions of HDs 281, 285, 290, 291, 292 and 293. * Also valid HD 292 from 12/1 - 1/1/04 in East 1/4 of district, mostly private land

Archery Season - ArchEquip only
Elk Special Permits or A7 Licenses listed above may be used during the archery season, but use of Special Permit or A7 License is restricted to the area, sex and antler type specified. General Elk License use during the archery season is listed below.

Sep 6 - Oct 19 Brow-tined Bull or Antlerless Elk

* Legal description and map available from Missoula FWP Hdqtrs 542-5500

Hunting District 300

DEER – *Special permit required to hunt antlered buck mule deer.*

General Season - Deer A License
Oct 26 - Nov 30 Either Sex Whitetail

Special Permit or B License. Apply by June 2 drawing only
300-50 40 Permits Oct 26 - Nov 30 Antlered Buck Mule Deer. Permit must be used with a valid Deer A License
300-00 150 B licenses Oct 26 - Nov 30 Antlerless Mule Deer

Special B License. Purchase at FWP and license providers
003-10 Unlim B licenses Oct 26 - Nov 30 Antlerless Whitetail. Resident Single Region 3 Antlerless Whitetail

Archery Season - ArchEquip only
Deer B Licenses or Special Permits listed above may be used during the archery season, but use of Deer B License or Special Permit is restricted to the area, sex and antler type specified. Deer A License use during the archery season is listed below.

Sep 6 - Oct 19 Antlerless Mule Deer
Sep 6 - Oct 19 Either Sex Whitetail

ELK

General Season - Elk License
Oct 26 - Nov 30 Antlered Bull Elk
Oct 26 - Nov 30 Either Sex Elk. Only youth ages 12-14

Special Permit. Apply by June 2 drawing only
300-20 600 Permits Oct 26 - Nov 30 Either Sex Elk

Special A7 License. Apply by June 2 drawing only
300-70 200 licenses Oct 26 - Dec 14 Antlerless Elk. A7 Licenses remaining after the drawing will not be sold

Archery Season - ArchEquip only
Elk Special Permits or A7 Licenses listed above may be used during the archery season, but use of Special Permit or A7 License is restricted to the area, sex and antler type specified. General Elk License use during the archery season is listed below.

Sep 6 - Oct 19 Either Sex Elk

Hunting District 301

Gallatin Valley weapons restricted area. Deer and Elk hunting in portions of HDs 301, 311, 312 and 393 restricted to ArchEquip, shotgun, traditional handgun, muzzleloader or crossbow only. Map available at FWP and license providers in Bozeman.

DEER

General Season - Deer A License
Oct 26 - Nov 30 Antlered Buck Mule Deer
Oct 26 - Nov 30 Either Sex Whitetail
Dec 1 - Jan 14 Antlerless Whitetail. Only valid in the Gallatin Valley Weapons Restricted Area. ArchEquip, shotgun, traditional handgun, muzzleloader or crossbow only *

Special Permit or B License. Apply by June 2 drawing only
301-00 25 B licenses Oct 26 - Nov 30 Antlerless Mule Deer
301-01 25 B licenses Oct 26 - Nov 30 Antlerless Whitetail

Special B License. Purchase at FWP and license providers
003-10 Unlim B licenses Oct 26 - Nov 30 Antlerless Whitetail. Resident Single Region 3 Antlerless Whitetail
003-11 Unlim B licenses Oct 26 - Jan 14 Antlerless Whitetail. Only valid in the Gallatin Valley Weapons Restricted Area. ArchEquip, shotgun, traditional handgun, muzzleloader or crossbow only *

Archery Season - ArchEquip only
Deer B Licenses or Special Permits listed above may be used during the archery season, but use of Deer B License or Special Permit is restricted to the area, sex and antler type specified. Deer A License use during the archery season is listed below.

Sep 6 - Oct 19 Either Sex Mule Deer
Sep 6 - Oct 19 Either Sex Whitetail

ELK

General Season - Elk License
Oct 26 - Nov 30 Brow-tined Bull Elk
Oct 26 - Nov 30 Brow-tined Bull or Antlerless Elk. Only youth ages 12-14

Special Permit. Apply by June 2 drawing only
301-10 200 Permits Oct 26 - Nov 30 Brow-tined Bull or Antlerless Elk

Archery Season - ArchEquip only
Elk Special Permits or A7 Licenses listed above may be used during the archery season, but use of Special Permit or A7 License is restricted to the area, sex and antler type specified. General Elk License use during the archery season is listed below.

Sep 6 - Oct 19 Brow-tined Bull or Antlerless Elk

Hunting District 302

DEER

General Season - Deer A License
Oct 26 - Nov 30 Antlered Buck Mule Deer
Oct 26 - Nov 30 Either Sex Whitetail

Special Permit or B License. Apply by June 2 drawing only
302-00 150 B licenses Oct 26 - Nov 30 Antlerless Mule Deer

Special B License. Purchase at FWP and license providers
003-10 Unlim B licenses Oct 26 - Nov 30 Antlerless Whitetail. Resident Single Region 3 Antlerless Whitetail

Archery Season - ArchEquip only
Deer B Licenses or Special Permits listed above may be used during the archery season, but use of Deer B License or Special Permit is restricted to

the area, sex and antler type specified. Deer A License use during the archery season is listed below.

Sep 6 - Oct 19	Either Sex Mule Deer
Sep 6 - Oct 19	Either Sex Whitetail

ELK

General Season - Elk License

Oct 26 - Nov 30	Brow-tined Bull Elk
Oct 26 - Nov 30	Brow-tined Bull or Antlerless Elk. Only youth ages 12-14

Special Permit. Apply by June 2 drawing only

302-10	300 Permits	Oct 26 - Nov 30	Brow-tined Bull or Antlerless Elk

Special A7 License. Apply by June 2 drawing only

302-70	200 licenses	Oct 20 - Oct 25	Antlerless Elk. Only valid on private land
302-70	200 licenses	Oct 26 - Dec 14	Antlerless Elk. Entire district. A7 Licenses remaining after the drawing will not be sold

Archery Season - ArchEquip only

Elk Special Permits or A7 Licenses listed above may be used during the archery season, but use of Special Permit or A7 License is restricted to the area, sex and antler type specified. General Elk License use during the archery season is listed below.

Sep 6 - Oct 19	Brow-tined Bull or Antlerless Elk

Hunting District 310

Gallatin Closed Area (buffer zone adjacent to Yellowstone National Park) - closed to big game hunting.

DEER

General Season - Deer A License

Oct 26 - Nov 30	Antlered Buck Mule Deer
Oct 26 - Nov 30	Either Sex Whitetail

Special Permit or B License. Apply by June 2 drawing only

310-00	25 B licenses	Oct 26 - Nov 30	Antlerless Mule Deer

Special B License. Purchase at FWP and license providers

003-10	Unlim B licenses	Oct 26 - Nov 30	Antlerless Whitetail. Resident Single Region 3 Antlerless Whitetail

Archery Season - ArchEquip only

Deer B Licenses or Special Permits listed above may be used during the archery season, but use of Deer B License or Special Permit is restricted to the area, sex and antler type specified. Deer A License use during the archery season is listed below.

Sep 6 - Oct 19	Either Sex Mule Deer
Sep 6 - Oct 19	Either Sex Whitetail

ELK

General Season - Elk License

Oct 26 - Nov 30	Brow-tined Bull Elk
Oct 26 - Nov 30	Brow-tined Bull or Antlerless Elk. Only youth ages 12-14

Special Permit. Apply by June 2 drawing only

310-10	50 Permits	Oct 26 - Nov 7	Brow-tined Bull or Antlerless Elk. Valid west of Gallatin River
310-11	50 Permits	Nov 23 - Nov 30	Brow-tined Bull or Antlerless Elk. Valid west of Gallatin River
310-12	10 Permits	Jan 2 - Jan 26	Brow-tined Bull or Antlerless Elk. Hunting by four day time periods
310-00	80 Permits	Jan 2 - Jan 26	Antlerless Elk. Hunting by two day time periods
310-13	Unlim Permits	Jan 2 - Jan 26	Brow-tined Bull or Antlerless Elk. ArchEquip only. Permit valid for portion of Porcupine WMA. Each permit holder will be sent a map and letter explaining regulations of the hunt and check-in procedures
310-14	4 Permits	Jan 2 - Jan 26	Brow-tined Bull or Antlerless Elk. Only valid for persons with disability conservation license or youth ages 12-14. One permit in each of the four late hunt time periods

Archery Season - ArchEquip only

Elk Special Permits or A7 Licenses listed above may be used during the archery season, but use of Special Permit or A7 License is restricted to the area, sex and antler type specified. General Elk License use during the archery season is listed below.

Sep 6 - Oct 19	Brow-tined Bull or Antlerless Elk

Hunting District 311

Gallatin Valley weapons restricted area. Deer and Elk hunting in portions of HDs 301, 311, 312 and 393 restricted to ArchEquip, shotgun, traditional handgun, muzzleloader or crossbow only. Map available at FWP and license providers in Bozeman.

DEER

General Season - Deer A License

Oct 26 - Nov 30	Antlered Buck Mule Deer
Oct 26 - Nov 30	Either Sex Whitetail
Dec 1 - Jan 14	Antlerless Whitetail. Only valid in the Gallatin Valley Weapons Restricted Area. ArchEquip, shotgun, traditional handgun, muzzleloader or crossbow only *

Special Permit or B License. Apply by June 2 drawing only

311-00	50 B licenses	Oct 26 - Nov 30	Antlerless Mule Deer
311-02	300 B licenses	Oct 26 - Nov 30	Antlerless Mule Deer. Valid north of Norris to Four Corners Rd, Route 84, and the Four Corners to Bozeman Rd, US Highway 191
311-01	50 B licenses	Oct 26 - Nov 30	Antlerless Whitetail

Special B License. Purchase at FWP and license providers

003-10	Unlim B licenses	Oct 26 - Nov 30	Antlerless Whitetail. Resident Single Region 3 Antlerless Whitetail
003-11	Unlim B licenses	Oct 26 - Jan 14	Antlerless Whitetail. Only valid in the Gallatin Valley Weapons Restricted Area. ArchEquip, shotgun, traditional handgun, muzzleloader or crossbow only *

Archery Season - ArchEquip only

Deer B Licenses or Special Permits listed above may be used during the archery season, but use of Deer B License or Special Permit is restricted to the area, sex and antler type specified. Deer A License use during the archery season is listed below.

Sep 6 - Oct 19	Either Sex Mule Deer
Sep 6 - Oct 19	Either Sex Whitetail

ELK

General Season - Elk License

Oct 26 - Nov 2	Brow-tined Bull or Antlerless Elk
Nov 3 - Nov 30	Brow-tined Bull Elk

Special Permit. Apply by June 2 drawing only

311-10	200 Permits	Oct 26 - Nov 30	Brow-tined Bull or Antlerless Elk
311-00	600 Permits	Dec 12 - Dec 15	Antlerless Elk. Valid on Flying D and adjacent lands. Hunting by two day time periods
		Jan 2 - Jan 5	Antlerless Elk. Valid on Flying D and adjacent lands. Hunting by two day time periods
		Jan 16 - Jan 19	Antlerless Elk. Valid on Flying D and adjacent lands. Hunting by two day time periods
		Jan 23 - Jan 26	Antlerless Elk. Valid on Flying D and adjacent lands. Hunting by two day time periods
311-20	1 Permits	Dec 12 - Dec 15	Either Sex Elk. Only persons with disability conservation license or youth ages 12-14. Valid on Flying D and adjacent lands
		Jan 2 - Jan 5	Either Sex Elk. Only persons with disability conservation license or youth ages 12-14. Valid on Flying D and adjacent lands
311-21	1 Permits	Jan 16 - Jan 19	Either Sex Elk. Only youth ages 12-14. Valid on Flying D and adjacent lands
		Jan 23 - Jan 26	Either Sex Elk. Only youth ages 12-14. Valid on Flying D and adjacent lands

Archery Season - ArchEquip only
Elk Special Permits or A7 Licenses listed above may be used during the archery season, but use of Special Permit or A7 License is restricted to the area, sex and antler type specified. General Elk License use during the archery season is listed below.

Sep 6 - Oct 19	Brow-tined Bull or Antlerless Elk

Hunting District 312

Gallatin Valley weapons restricted area. Deer and Elk hunting in portions of HDs 301, 311, 312 and 393 restricted to ArchEquip, shotgun, traditional handgun, muzzleloader or crossbow only. Map available at FWP and license providers in Bozeman.

DEER – *Special permit required to hunt antlered buck mule deer.*

General Season - Deer A License

	Oct 26 - Nov 30	Antlered Buck Mule Deer. Only valid west of Springhill Rocky Mtn Rd
	Oct 26 - Nov 30	Either Sex Whitetail
	Dec 1 - Jan 14	Antlerless Whitetail. Only valid in the Gallatin Valley Weapons Restricted Area. ArchEquip, shotgun, traditional handgun, muzzleloader or crossbow only

Special Permit or B License. Apply by June 2 drawing only

312-50	175 Permits	Oct 26 - Nov 30	Antlered Buck Mule Deer. Only valid east of Springhill Rocky Mtn Rd. Permit must be used with a valid Deer A License
312-00	250 B licenses	Oct 26 - Nov 30	Antlerless Mule Deer
312-01	75 B licenses	Oct 26 - Nov 30	Antlerless Whitetail. Valid outside the Gallatin Valley Weapons Restriction Area. Access to private land difficult

Special B License. Purchase at FWP and license providers

003-11	Unlim B licenses	Oct 26 - Jan 14	Antlerless Whitetail. Only valid in the Gallatin Valley Weapons Restricted Area. ArchEquip, shotgun, traditional handgun, muzzleloader or crossbow only
003-10	Unlim B licenses	Oct 26 - Nov 30	Antlerless Whitetail. Resident Single Region 3 Antlerless Whitetail

Archery Season - ArchEquip only
Deer B Licenses or Special Permits listed above may be used during the archery season, but use of Deer B License or Special Permit is restricted to the area, sex and antler type specified. Deer A License use during the archery season is listed below.

Sep 6 - Oct 19	Antlerless Mule Deer. Only valid east of Springhill Rocky Mtn Rd
Sep 6 - Oct 19	Either Sex Mule Deer. Only valid west of Springhill Rocky Mtn Rd
Sep 6 - Oct 19	Either Sex Whitetail

ELK

General Season - Elk License

Oct 26 - Nov 23	Brow-tined Bull Elk. Entire district
Nov 24 - Nov 30	Antlerless Elk. North portion of district
Nov 24 - Nov 30	Brow-tined Bull or Antlerless Elk. South portion of district
Oct 26 - Nov 30	Brow-tined Bull or Antlerless Elk. Only youth ages 12-14

Special Permit. Apply by June 2 drawing only

312-10	200 Permits	Oct 26 - Nov 30	Brow-tined Bull or Antlerless Elk
		Dec 1 - Dec 14	Antlerless Elk

Archery Season - ArchEquip only
Elk Special Permits or A7 Licenses listed above may be used during the archery season, but use of Special Permit or A7 License is restricted to the area, sex and antler type specified. General Elk License use during the archery season is listed below.

Sep 6 - Oct 19	Brow-tined Bull or Antlerless Elk

Hunting District 313

Deckard Flats portion of HD 313, as posted, subject to closure of all hunting on 24 hours notice.

DEER

General Season - Deer A License

Oct 26 - Nov 16	Antlered Buck Mule Deer
Oct 26 - Nov 30	Either Sex Whitetail

Special Permit or B License. Apply by June 2 drawing only

313-01	15 B licenses	Oct 26 - Nov 30	Antlerless Mule Deer. Only valid south of Cedar Crk - Slip and Slide Crk Divide
313-00	50 B licenses	Oct 26 - Nov 30	Antlerless Mule Deer. Only valid north of Cedar Crk - Slip and Slide Crk Divide

Special B License. Purchase at FWP and license providers

003-10	Unlim B licenses	Oct 26 - Nov 30	Antlerless Whitetail. Resident Single Region 3 Antlerless Whitetail

Archery Season - ArchEquip only
Deer B Licenses or Special Permits listed above may be used during the archery season, but use of Deer B License or Special Permit is restricted to the area, sex and antler type specified. Deer A License use during the archery season is listed below.

Sep 6 - Oct 19	Either Sex Mule Deer
Sep 6 - Oct 19	Either Sex Whitetail

ELK

General Season - Elk License

Oct 26 - Nov 30	Brow-tined Bull Elk

Special Permit. Apply by June 2 drawing only

313-10	15 Permits	Oct 26 - Nov 30	Brow-tined Bull or Antlerless Elk
313-11	105 Permits	Jan 2 - Feb 9	Brow-tined Bull or Antlerless Elk. Hunting by four day time periods. Permit valid in HD 313 and portion of HD 314 as designated *
313-00	2080 Permits	Jan 2 - Feb 9	Antlerless Elk. Hunting by two day time periods. Permit valid in HD 313 and portion of HD 314 as designated *
313-12	6 Permits	Jan 2 - Feb 9	Brow-tined Bull or Antlerless Elk. Only valid for persons with disability conservation license or youth ages 12-14. Hunting by four day time periods. Permit valid in portion of HD 314 as designated *
314-10	5 Permits	Jan 2 - Feb 9	Brow-tined Bull or Antlerless Elk. Only persons permitted to "Hunt From a Vehicle". Applicant for permit may list a companion but MUST attach a copy of companion's conservation license listing to applicant's application. Up to 5 antlerless

Archery Season - ArchEquip only
Elk Special Permits or A7 Licenses listed above may be used during the archery season, but use of Special Permit or A7 License is restricted to the area, sex and antler type specified. General Elk License use during the archery season is listed below.

Sep 6 - Oct 19	Brow-tined Bull or Antlerless Elk

* Change in legal description for late season permits: Extend no shooting zone along Hwy 89 north of Gardiner from Northwest Energy Substation to Little Trail Crk.

Hunting District 314

Beattie Gulch portion of HD 314, as posted, subject to closure of all hunting on 24 hours notice.
- Legal Description: US Forest Service lands located in the following sections north of Yellowstone National Park in Beattie Gulch, Sec. 7 & 8, T9S, R8E and Sections 12 & 13, T9S, R7E.

DEER

General Season - Deer A License

Oct 26 - Nov 30	Antlered Buck Mule Deer
Oct 26 - Nov 30	Either Sex Whitetail

Special Permit or B License. Apply by June 2 drawing only
314-00 150 B licenses Oct 26 - Nov 30 Antlerless Mule Deer
Special B License. Purchase at FWP and license providers
003-10 Unlim B licenses Oct 26 - Nov 30 Antlerless Whitetail. Resident Single Region 3 Antlerless Whitetail

Archery Season - ArchEquip only
Deer B Licenses or Special Permits listed above may be used during the archery season, but use of Deer B License or Special Permit is restricted to the area, sex and antler type specified. Deer A License use during the archery season is listed below.

Sep 6 - Oct 19 Either Sex Mule DeerBl:
Sep 6 - Oct 19 Either Sex Whitetail

ELK
General Season - Elk License

Oct 26 - Nov 2 Either Sex Elk
Nov 3 - Nov 30 Antlered Bull Elk
Oct 26 - Nov 30 Either Sex Elk. Only youth ages 12-14

Special Permit. Apply by June 2 drawing only

314-20	250 Permits	Oct 26 - Nov 19	Either Sex Elk. Only valid north of Big Crk portion of district
313-11	105 Permits	Jan 2 - Feb 9	Brow-tined Bull or Antlerless Elk. Hunting by four day time periods. Permit valid in HD 313 and portion of HD 314 as designated *
314-21	300 Permits	Oct 26 - Nov 19	Either Sex Elk. Only valid south of Big Crk portion of district
313-00	2080 Permits	Jan 2 - Feb 9	Antlerless Elk. Hunting by two day time periods. Permit valid in HD 313 and portion of HD 314 as designated *
314-22	375 Permits	Nov 20 - Nov 30	Either Sex Elk. Only valid in north portion of district
		Dec 1 - Dec 14	Antlerless Elk. Only valid in north portion of district
314-23	375 Permits	Nov 20 - Dec 14	Either Sex Elk. Only valid in south portion of district
314-24	5 Permits	Oct 26 - Dec 14	Either Sex Elk. Only youth ages 12-14. Valid entire hunting district
314-10	5 Permits	Jan 2 - Feb 9	Brow-tined Bull or Antlerless Elk. Only persons permitted to "Hunt From a Vehicle". Applicant for permit may list a companion but MUST attach a copy of companion's conservation license listing to applicant's application. Up to 5 antlerless permits will be issued to companions. Companion may also apply for other elk permits. Permits are valid from Tuesday through Thursday throughout entire Gardiner late hunt period (Jan 2 - Feb 9) in late hunt portions of both HDs 313 and 314

Archery Season - ArchEquip only
Elk Special Permits or A7 Licenses listed above may be used during the archery season, but use of Special Permit or A7 License is restricted to the area, sex and antler type specified. General Elk License use during the archery season is listed below.

Sep 6 - Oct 19 Either Sex Elk

* Change in legal description for late season permits: Extend no shooting zone along Hwy 89 north of Gardiner from Northwest Energy Substation to Little Trail Crk.

Hunting District 315

Yellowstone River islands between the East Park Street Bridge at Livingston and one mile downstream of US Highway 89 Bridge restricted to ArchEquip only.

DEER
General Season - Deer A License

Oct 26 - Nov 30 Antlered Buck Mule Deer
Oct 26 - Nov 30 Either Sex Whitetail

Special Permit or B License. Apply by June 2 drawing only
315-00 300 B licenses Oct 26 - Nov 30 Antlerless Mule Deer. Only valid outside Natl Forest boundary
315-01 250 B licenses Oct 26 - Nov 30 Antlerless Whitetail
Special B License. Purchase at FWP and license providers
003-10 Unlim B licenses Oct 26 - Nov 30 Antlerless Whitetail. Resident Single Region 3 Antlerless Whitetail

Archery Season - ArchEquip only
Deer B Licenses or Special Permits listed above may be used during the archery season, but use of Deer B License or Special Permit is restricted to the area, sex and antler type specified. Deer A License use during the archery season is listed below.

Sep 6 - Oct 19 Either Sex Mule Deer
Sep 6 - Oct 19 Either Sex Whitetail

ELK
General Season - Elk License

Oct 26 - Nov 2 Either Sex Elk
Nov 3 - Nov 30 Antlered Bull Elk
Oct 26 - Nov 30 Either Sex Elk. Only youth ages 12-14

Special Permit. Apply by June 2 drawing only
315-20 350 Permits Oct 26 - Nov 30 Either Sex Elk
Dec 1 - Dec 14 Antlerless Elk

Archery Season - ArchEquip only
Elk Special Permits or A7 Licenses listed above may be used during the archery season, but use of Special Permit or A7 License is restricted to the area, sex and antler type specified. General Elk License use during the archery season is listed below.

Sep 6 - Oct 19 Either Sex Elk

Hunting District 316

DEER
General Season - Deer A License

Sep 15 - Nov 30 Antlered Buck Mule Deer
Sep 15 - Nov 30 Antlered Buck Whitetail

Special B License. Purchase at FWP and license providers
003-10 Unlim B licenses Oct 26 - Nov 30 Antlerless Whitetail. Resident Single Region 3 Antlerless Whitetail

ELK
General Season - Elk License

Sep 15 - Oct 25 Either Sex Elk
Oct 26 - Nov 30 Antlered Bull Elk
Oct 26 - Nov 30 Either Sex Elk. Only youth ages 12-14

There is no deer or elk Archery Only Season in this hunting district.

Hunting District 317

Yellowstone River islands between the East Park Street Bridge at Livingston and one mile downstream of US Highway 89 Bridge restricted to ArchEquip only.

DEER
General Season - Deer A License

Oct 26 - Nov 30 Antlered Buck Mule Deer
Oct 26 - Nov 30 Either Sex Whitetail

Special Permit or B License. Apply by June 2 drawing only
317-00 30 B licenses Oct 26 - Nov 30 Antlerless Mule Deer
Special B License. Purchase at FWP and license providers
003-10 Unlim B licenses Oct 26 - Nov 30 Antlerless Whitetail. Resident Single Region 3 Antlerless Whitetail

Archery Season - ArchEquip only
Deer B Licenses or Special Permits listed above may be used during the archery season, but use of Deer B License or Special Permit is restricted to the area, sex and antler type specified. Deer A License use during the archery season is listed below.

Sep 6 - Oct 19 Either Sex Mule Deer
Sep 6 - Oct 19 Either Sex Whitetail

ELK
General Season - Elk License

Oct 26 - Nov 2 Either Sex Elk
Nov 3 - Nov 30 Antlered Bull Elk
Oct 26 - Nov 30 Either Sex Elk. Only youth ages 12-14

Special Permit. Apply by June 2 drawing only
317-20 350 Permits Oct 26 - Nov 30 Either Sex Elk
Dec 1 - Dec 14 Antlerless Elk

Archery Season - ArchEquip only
Elk Special Permits or A7 Licenses listed above may be used during the archery season, but use of Special Permit or A7 License is restricted to the area, sex and antler type specified. General Elk License use during the archery season is listed below.
Sep 6 - Oct 19 Either Sex Elk

Hunting District 318

DEER – *Special permit required to hunt antlered buck mule deer.*

General Season - Deér A License
Oct 26 - Nov 30 Either Sex Whitetail

Special Permit or B License. Apply by June 2 drawing only
318-40 Unlim Permits Oct 26 - Nov 30 Antlered Buck Mule Deer. Permit must be used with a valid Deer A License
318-00 150 B licenses Oct 26 - Nov 30 Antlerless Mule Deer

Special B License. Purchase at FWP and license providers
003-10 Unlim B licenses Oct 26 - Nov 30 Antlerless Whitetail. Resident Single Region 3 Antlerless Whitetail

Archery Season - ArchEquip only
Deer B Licenses or Special Permits listed above may be used during the archery season, but use of Deer B License or Special Permit is restricted to the area, sex and antler type specified. Deer A License use during the archery season is listed below.
Sep 6 - Oct 19 Antlerless Mule Deer
Sep 6 - Oct 19 Either Sex Whitetail

ELK

General Season - Elk License
Oct 26 - Nov 30 Brow-tined Bull Elk
Oct 26 - Nov 30 Brow-tined Bull or Antlerless Elk. Only youth ages 12-14

Special Permit. Apply by June 2 drawing only
318-00 150 Permits Oct 26 - Nov 30 Antlerless Elk

Archery Season - ArchEquip only
Elk Special Permits or A7 Licenses listed above may be used during the archery season, but use of Special Permit or A7 License is restricted to the area, sex and antler type specified. General Elk License use during the archery season is listed below.
Sep 6 - Oct 19 Brow-tined Bull or Antlerless Elk

Hunting District 319

DEER – *Special permit required to hunt antlered buck mule deer.*

General Season - Deer A License
Oct 26 - Nov 30 Either Sex Whitetail

Special Permit or B License. Apply by June 2 drawing only
319-40 Unlim Permits Oct 26 - Nov 30 Antlered Buck Mule Deer. Permit must be used with a valid Deer A License
319-00 150 B licenses Oct 26 - Nov 30 Antlerless Mule Deer

Special B License. Purchase at FWP and license providers
003-10 Unlim B licenses Oct 26 - Nov 30 Antlerless Whitetail. Resident Single Region 3 Antlerless Whitetail

Archery Season - ArchEquip only
Deer B Licenses or Special Permits listed above may be used during the archery season, but use of Deer B License or Special Permit is restricted to the area, sex and antler type specified. Deer A License use during the archery season is listed below.
Sep 6 - Oct 19 Antlerless Mule Deer
Sep 6 - Oct 19 Either Sex Whitetail

ELK

General Season - Elk License
Oct 26 - Nov 30 Brow-tined Bull Elk
Oct 26 - Nov 30 Brow-tined Bull or Antlerless Elk. Only youth ages 12-14

Special Permit. Apply by June 2 drawing only
319-10 450 Permits Oct 26 - Nov 30 Brow-tined Bull or Antlerless Elk

Special A7 License. Apply by June 2 drawing only
319-70 150 licenses Oct 26 - Dec 14 Antlerless Elk. A7 Licenses remaining after the drawing will not be sold

Archery Season - ArchEquip only
Elk Special Permits or A7 Licenses listed above may be used during the archery season, but use of Special Permit or A7 License is restricted to the area, sex and antler type specified. General Elk License use during the archery season is listed below.
Sep 6 - Oct 19 Brow-tined Bull or Antlerless Elk

Hunting District 320

DEER

General Season - Deer A License
Oct 26 - Nov 14 Antlered Buck Mule Deer
Oct 26 - Nov 30 Either Sex Whitetail

Special Permit or B License. Apply by June 2 drawing only
320-01 100 B licenses Oct 26 - Nov 30 Antlerless Mule Deer
320-00 100 B licenses Sep 21 - Oct 25 Antlerless Whitetail. Not valid on federal land
320-02 150 B licenses Oct 26 - Nov 30 Antlerless Whitetail

Special B License. Purchase at FWP and license providers
003-10 Unlim B licenses Oct 26 - Nov 30 Antlerless Whitetail. Resident Single Region 3 Antlerless Whitetail

Archery Season - ArchEquip only
Deer B Licenses or Special Permits listed above may be used during the archery season, but use of Deer B License or Special Permit is restricted to the area, sex and antler type specified. Deer A License use during the archery season is listed below.
Sep 6 - Oct 19 Either Sex Mule Deer
Sep 6 - Oct 19 Either Sex Whitetail

ELK

General Season - Elk License
Oct 26 - Nov 30 Brow-tined Bull Elk
Oct 26 - Nov 30 Brow-tined Bull or Antlerless Elk. Only youth ages 12-14

Special Permit. Apply by June 2 drawing only
320-10 200 Permits Oct 26 - Nov 30 Brow-tined Bull or Antlerless Elk

Archery Season - ArchEquip only
Elk Special Permits or A7 Licenses listed above may be used during the archery season, but use of Special Permit or A7 License is restricted to the area, sex and antler type specified. General Elk License use during the archery season is listed below.
Sep 6 - Oct 19 Brow-tined Bull or Antlerless Elk

Hunting District 321

DEER

General Season - Deer A License
Oct 26 - Nov 30 Antlered Buck Mule Deer
Oct 26 - Nov 30 Either Sex Whitetail

Special Permit or B License. Apply by June 2 drawing only
321-00 25 B licenses Oct 26 - Nov 30 Antlerless Mule Deer

Special B License. Purchase at FWP and license providers
003-10 Unlim B licenses Oct 26 - Nov 30 Antlerless Whitetail. Resident Single Region 3 Antlerless Whitetail

Archery Season - ArchEquip only
Deer B Licenses or Special Permits listed above may be used during the archery season, but use of Deer B License or Special Permit is restricted to the area, sex and antler type specified. Deer A License use during the archery season is listed below.
Sep 6 - Oct 19 Either Sex Mule Deer
Sep 6 - Oct 19 Either Sex Whitetail

ELK

General Season - Elk License
Oct 26 - Nov 30 Antlered Bull Elk
Oct 26 - Nov 30 Either Sex Elk. Only youth ages 12-14

Special Permit. Apply by June 2 drawing only
321-20 450 Permits Oct 26 - Nov 30 Either Sex Elk

Special A7 License. Apply by June 2 drawing only

321-70	150 licenses	Oct 20 - Oct 25	Antlerless Elk. Only valid private land. A7 Licenses remaining after the drawing will not be sold
		Oct 26 - Nov 30	Antlerless Elk. A7 Licenses remaining after the drawing will not be sold

Archery Season - ArchEquip only
Elk Special Permits or A7 Licenses listed above may be used during the archery season, but use of Special Permit or A7 License is restricted to the area, sex and antler type specified. General Elk License use during the archery season is listed below.

Sep 6 - Oct 19	Either Sex Elk. Only valid north of Highway 43. Portion of hunting district south of Highway 43 special permit only

Hunting District 322

DEER

General Season - Deer A License

Oct 26 - Nov 30	Antlered Buck Mule Deer
Oct 26 - Nov 30	Either Sex Whitetail

Special Permit or B License. Apply by June 2 drawing only

322-01	25 B licenses	Oct 26 - Nov 30	Antlerless Mule Deer
		Oct 26 - Nov 30	Antlerless Whitetail
322-00	600 B licenses	Sep 21 - Oct 25	Antlerless Whitetail. Not valid on federal land

Special B License. Purchase at FWP and license providers

003-10	Unlim B licenses	Oct 26 - Nov 30	Antlerless Whitetail. Resident Single Region 3 Antlerless Whitetail

Archery Season - ArchEquip only
Deer B Licenses or Special Permits listed above may be used during the archery season, but use of Deer B License or Special Permit is restricted to the area, sex and antler type specified. Deer A License use during the archery season is listed below.

Sep 6 - Oct 19	Either Sex Mule Deer
Sep 6 - Oct 19	Either Sex Whitetail

ELK

General Season - Elk License

Oct 26 - Nov 30	Brow-tined Bull Elk
Oct 26 - Nov 30	Brow-tined Bull or Antlerless Elk. Only youth ages 12-14

Special Permit. Apply by June 2 drawing only

322-10	120 Permits	Oct 26 - Nov 30	Brow-tined Bull or Antlerless Elk

Archery Season - ArchEquip only
Elk Special Permits or A7 Licenses listed above may be used during the archery season, but use of Special Permit or A7 License is restricted to the area, sex and antler type specified. General Elk License use during the archery season is listed below.

Sep 6 - Oct 19	Brow-tined Bull or Antlerless Elk

Hunting District 323

DEER

General Season - Deer A License

Oct 26 - Nov 30	Antlered Buck Mule Deer
Oct 26 - Nov 30	Either Sex Whitetail

Special Permit or B License. Apply by June 2 drawing only

323-00	50 B licenses	Oct 26 - Nov 30	Antlerless Mule Deer

Special B License. Purchase at FWP and license providers

003-10	Unlim B licenses	Oct 26 - Nov 30	Antlerless Whitetail. Resident Single Region 3 Antlerless Whitetail

Archery Season - ArchEquip only
Deer B Licenses or Special Permits listed above may be used during the archery season, but use of Deer B License or Special Permit is restricted to the area, sex and antler type specified. Deer A License use during the archery season is listed below.

Sep 6 - Oct 19	Either Sex Mule Deer
Sep 6 - Oct 19	Either Sex Whitetail

ELK

General Season - Elk License

Oct 26 - Nov 30	Brow-tined Bull Elk. *
Oct 26 - Nov 30	Brow-tined Bull or Antlerless Elk. Only youth ages 12-14 *

Special Permit. Apply by June 2 drawing only

323-11	100 Permits	Oct 26 - Nov 30	Brow-tined Bull or Antlerless Elk. Valid entire hunting district including Wall Crk WMA and adjacent land as posted
323-10	500 Permits	Oct 26 - Nov 30	Brow-tined Bull or Antlerless Elk. *

Archery Season - ArchEquip only
Elk Special Permits or A7 Licenses listed above may be used during the archery season, but use of Special Permit or A7 License is restricted to the area, sex and antler type specified. General Elk License use during the archery season is listed below.

Sep 6 - Oct 19	Brow-tined Bull or Antlerless Elk

* These not valid on Wall Crk WMA and adjacent public lands as posted. Map of Wall Crk WMA and adjacent public lands available from Bozeman FWP Hdqtrs.

Hunting District 324

DEER – *Special permit required to hunt antlered buck mule deer.*

General Season - Deer A License

Oct 26 - Nov 30	Either Sex Whitetail

Special Permit or B License. Apply by June 2 drawing only

324-50	35 Permits	Oct 26 - Nov 30	Antlered Buck Mule Deer. Permit must be used with a valid Deer A License
324-00	50 B licenses	Oct 26 - Nov 30	Antlerless Mule Deer
324-01	50 B licenses	Oct 26 - Nov 30	Antlerless Whitetail

Special B License. Purchase at FWP and license providers

003-10	Unlim B licenses	Oct 26 - Nov 30	Antlerless Whitetail. Resident Single Region 3 Antlerless Whitetail

Archery Season - ArchEquip only
Deer B Licenses or Special Permits listed above may be used during the archery season, but use of Deer B License or Special Permit is restricted to the area, sex and antler type specified. Deer A License use during the archery season is listed below.

Sep 6 - Oct 19	Antlerless Mule Deer
Sep 6 - Oct 19	Either Sex Whitetail

ELK

General Season - Elk License

Oct 26 - Nov 30	Brow-tined Bull Elk
Oct 26 - Nov 30	Brow-tined Bull or Antlerless Elk. Only youth ages 12-14

Special Permit. Apply by June 2 drawing only

324-10	1200 Permits	Oct 26 - Nov 30	Brow-tined Bull or Antlerless Elk

Archery Season - ArchEquip only
Elk Special Permits or A7 Licenses listed above may be used during the archery season, but use of Special Permit or A7 License is restricted to the area, sex and antler type specified. General Elk License use during the archery season is listed below.

Sep 6 - Oct 19	Brow-tined Bull or Antlerless Elk

Hunting District 325

DEER

General Season - Deer A License

Oct 26 - Nov 30	Antlered Buck Mule Deer
Oct 26 - Nov 30	Either Sex Whitetail

Special Permit or B License. Apply by June 2 drawing only

325-00	200 B licenses	Oct 26 - Nov 30	Antlerless Mule Deer
325-01	150 B licenses	Oct 26 - Nov 30	Antlerless Whitetail

Special B License. Purchase at FWP and license providers

003-10	Unlim B licenses	Oct 26 - Nov 30	Antlerless Whitetail. Resident Single Region 3 Antlerless

Whitetail**Archery Season - ArchEquip only**
Deer B Licenses or Special Permits listed above may be used during the archery season, but use of Deer B License or Special Permit is restricted to the area, sex and antler type specified. Deer A License use during the archery season is listed below.

Sep 6 - Oct 19	Either Sex Mule Deer
Sep 6 - Oct 19	Either Sex Whitetail

ELK

General Season - Elk License

Oct 26 - Nov 30 Brow-tined Bull Elk
Oct 26 - Nov 30 Brow-tined Bull or Antlerless Elk. Only youth ages 12-14

Special Permit. Apply by June 2 drawing only

325-10 700 Permits Oct 26 - Nov 30 Brow-tined Bull or Antlerless Elk

Archery Season - ArchEquip only

General Elk License use during the archery season is listed below.

Sep 6 - Oct 19 Brow-tined Bull or Antlerless Elk

Hunting District 326

DEER

General Season - Deer A License

Oct 26 - Nov 30 Antlered Buck Mule Deer
Oct 26 - Nov 30 Either Sex Whitetail

Special Permit or B License. Apply by June 2 drawing only

326-00 150 B licenses Oct 26 - Nov 30 Antlerless Mule Deer
326-01 300 B licenses Oct 26 - Nov 30 Antlerless Whitetail

Special B License. Purchase at FWP and license providers

003-10 Unlim B licenses Oct 26 - Nov 30 Antlerless Whitetail. Resident Single Region 3 Antlerless Whitetail

Archery Season - ArchEquip only

Deer B Licenses or Special Permits listed above may be used during the archery season, but use of Deer B License or Special Permit is restricted to the area, sex and antler type specified. Deer A License use during the archery season is listed below.

Sep 6 - Oct 19 Either Sex Mule Deer
Sep 6 - Oct 19 Either Sex Whitetail

ELK

General Season - Elk License

Oct 26 - Nov 30 Brow-tined Bull Elk
Oct 26 - Nov 30 Brow-tined Bull or Antlerless Elk. Only youth ages 12-14

Special Permit. Apply by June 2 drawing only

326-10 200 Permits Oct 26 - Nov 30 Brow-tined Bull or Antlerless Elk

Archery Season - ArchEquip only

Elk Special Permits or A7 Licenses listed above may be used during the archery season, but use of Special Permit or A7 License is restricted to the area, sex and antler type specified. General Elk License use during the archery season is listed below.

Sep 6 - Oct 19 Brow-tined Bull or Antlerless Elk

Hunting District 327

DEER

General Season - Deer A License

Oct 26 - Nov 30 Antlered Buck Mule Deer
Oct 26 - Nov 30 Either Sex Whitetail

Special B License. Purchase at FWP and license providers

003-10 Unlim B licenses Oct 26 - Nov 30 Antlerless Whitetail. Resident Single Region 3 Antlerless Whitetail

Archery Season - ArchEquip only

Deer B Licenses or Special Permits listed above may be used during the archery season, but use of Deer B License or Special Permit is restricted to the area, sex and antler type specified. Deer A License use during the archery season is listed below.

Sep 6 - Oct 19 Either Sex Mule Deer
Sep 6 - Oct 19 Either Sex Whitetail

ELK

General Season - Elk License

Oct 26 - Nov 30 Brow-tined Bull Elk
Oct 26 - Nov 30 Brow-tined Bull or Antlerless Elk. Only youth ages 12-14

Special Permit. Apply by June 2 drawing only

327-10 1000 Permits Oct 26 - Nov 30 Brow-tined Bull or Antlerless Elk

Archery Season - ArchEquip only

Elk Special Permits or A7 Licenses listed above may be used during the archery season, but use of Special Permit or A7 License is restricted to the area, sex and antler type specified. General Elk License use during the archery season is listed below.

Sep 6 - Oct 19 Brow-tined Bull or Antlerless Elk

Hunting District 328

DEER

General Season - Deer A License

Oct 26 - Nov 30 Antlered Buck Mule Deer
Oct 26 - Nov 30 Either Sex Whitetail

Special Permit or B License. Apply by June 2 drawing only

328-00 25 B licenses Oct 26 - Nov 30 Antlerless Mule Deer

Special B License. Purchase at FWP and license providers

003-10 Unlim B licenses Oct 26 - Nov 30 Antlerless Whitetail. Resident Single Region 3 Antlerless Whitetail

Archery Season - ArchEquip only

Deer B Licenses or Special Permits listed above may be used during the archery season, but use of Deer B License or Special Permit is restricted to the area, sex and antler type specified. Deer A License use during the archery season is listed below.

Sep 6 - Oct 19 Either Sex Mule Deer
Sep 6 - Oct 19 Either Sex Whitetail

ELK

General Season - Elk License

Oct 26 - Nov 30 Antlered Bull Elk
Oct 26 - Nov 30 Either Sex Elk. Only youth ages 12-14

Special Permit. Apply by June 2 drawing only

328-20 400 Permits Oct 26 - Nov 30 Either Sex Elk

Special A7 License. Apply by June 2 drawing only

328-70 200 licenses Oct 20 - Oct 25 Antlerless Elk. Only valid on private land. A7 Licenses remaining after the drawing will not be sold
Oct 26 - Dec 14 Antlerless Elk. A7 Licenses remaining after the drawing will not be sold

Archery Season - ArchEquip only

Elk Special Permits or A7 Licenses listed above may be used during the archery season, but use of Special Permit or A7 License is restricted to the area, sex and antler type specified. General Elk License use during the archery season is listed below.

Sep 6 - Oct 19 Either Sex Elk

Hunting District 329

DEER

General Season - Deer A License

Oct 26 - Nov 30 Antlered Buck Mule Deer
Oct 26 - Nov 30 Either Sex Whitetail

Special Permit or B License. Apply by June 2 drawing only

329-00 50 B licenses Oct 26 - Nov 30 Antlerless Mule Deer

Special B License. Purchase at FWP and license providers

003-10 Unlim B licenses Oct 26 - Nov 30 Antlerless Whitetail. Resident Single Region 3 Antlerless Whitetail

Archery Season - ArchEquip only

Deer B Licenses or Special Permits listed above may be used during the archery season, but use of Deer B License or Special Permit is restricted to the area, sex and antler type specified. Deer A License use during the archery season is listed below.

Sep 6 - Oct 19 Either Sex Mule Deer
Sep 6 - Oct 19 Either Sex Whitetail

ELK

General Season - Elk License

Oct 26 - Nov 30 Antlered Bull Elk
Oct 26 - Nov 30 Either Sex Elk. Only youth ages 12-14

Special Permit. Apply by June 2 drawing only

329-20 450 Permits Oct 26 - Nov 30 Either Sex Elk

Special A7 License. Apply by June 2 drawing only

329-70 200 licenses Oct 20 - Oct 25 Antlerless Elk. Only valid on private land. A7 Licenses remaining after the drawing will not be sold
Oct 26 - Dec 14 Antlerless Elk. A7 Licenses remaining after the drawing will not be sold

Archery Season - ArchEquip only

Elk Special Permits or A7 Licenses listed above may be used during the archery season, but use of Special Permit or A7 License is restricted to the

area, sex and antler type specified. General Elk License use during the archery season is listed below.

Sep 6 - Oct 19 Either Sex Elk

Hunting District 330

DEER

General Season - Deer A License

Oct 26 - Nov 30 Antlered Buck Mule Deer
Oct 26 - Nov 30 Either Sex Whitetail

Special Permit or B License. Apply by June 2 drawing only

330-00 50 B licenses Oct 26 - Nov 30 Antlerless Mule Deer
330-01 100 B licenses Oct 26 - Nov 30 Antlerless Whitetail

Special B License. Purchase at FWP and license providers

003-10 Unlim B licenses Oct 26 - Nov 30 Antlerless Whitetail. Resident Single Region 3 Antlerless Whitetail

Archery Season - ArchEquip only

Deer B Licenses or Special Permits listed above may be used during the archery season, but use of Deer B License or Special Permit is restricted to the area, sex and antler type specified. Deer A License use during the archery season is listed below.

Sep 6 - Oct 19 Either Sex Mule Deer
Sep 6 - Oct 19 Either Sex Whitetail

ELK

General Season - Elk License

Oct 26 - Nov 30 Brow-tined Bull Elk
Oct 26 - Nov 30 Brow-tined Bull or Antlerless Elk. Only youth ages 12-14

Special Permit. Apply by June 2 drawing only

330-10 500 Permits Oct 26 - Nov 30 Brow-tined Bull or Antlerless Elk

Archery Season - ArchEquip only

Elk Special Permits or A7 Licenses listed above may be used during the archery season, but use of Special Permit or A7 License is restricted to the area, sex and antler type specified. General Elk License use during the archery season is listed below.

Sep 6 - Oct 19 Brow-tined Bull or Antlerless Elk

Hunting District 331

DEER

On Poindexter Slough Area south of Dillon, restricted to archery, shotgun, traditional handgun, muzzleloader or crossbow only (Sections 26, 27, 34, and 35, T7S, R9W).

General Season - Deer A License

Oct 26 - Nov 30 Antlered Buck Mule Deer
Oct 26 - Nov 30 Either Sex Whitetail

Special Permit or B License. Apply by June 2 drawing only

331-01 150 B licenses Oct 26 - Nov 30 Antlerless Mule Deer
331-00 25 B licenses Sep 21 - Oct 25 Antlerless Whitetail
331-02 25 B licenses Oct 26 - Nov 30 Antlerless Whitetail

Special B License. Purchase at FWP and license providers

003-10 Unlim B licenses Oct 26 - Nov 30 Antlerless Whitetail. Resident Single Region 3 Antlerless Whitetail

Archery Season - ArchEquip only

Deer B Licenses or Special Permits listed above may be used during the archery season, but use of Deer B License or Special Permit is restricted to the area, sex and antler type specified. Deer A License use during the archery season is listed below.

Sep 6 - Oct 19 Either Sex Mule Deer
Sep 6 - Oct 19 Either Sex Whitetail

ELK

General Season - Elk License

Oct 26 - Nov 30 Antlered Bull Elk
Oct 26 - Nov 30 Either Sex Elk. Only youth ages 12-14

Special Permit. Apply by June 2 drawing only

331-20 700 Permits Oct 26 - Nov 30 Either Sex Elk

Special A7 License. Apply by June 2 drawing only

331-70 200 licenses Oct 20 - Oct 25 Antlerless Elk. Only valid on private land. A7 Licenses remaining after the drawing will not be sold
Oct 26 - Dec 14 Antlerless Elk. A7 Licenses remaining after the drawing will not be sold

Archery Season - ArchEquip only

Elk Special Permits or A7 Licenses listed above may be used during the archery season, but use of Special Permit or A7 License is restricted to the area, sex and antler type specified. General Elk License use during the archery season is listed below.

Sep 6 - Oct 19 Either Sex Elk

Hunting District 332

DEER

General Season - Deer A License

Oct 26 - Nov 30 Antlered Buck Mule Deer
Oct 26 - Nov 30 Either Sex Whitetail

Special Permit or B License. Apply by June 2 drawing only

332-00 50 B licenses Oct 26 - Nov 30 Antlerless Mule Deer

Special B License. Purchase at FWP and license providers

003-10 Unlim B licenses Oct 26 - Nov 30 Antlerless Whitetail. Resident Single Region 3 Antlerless Whitetail

Archery Season - ArchEquip only

Deer B Licenses or Special Permits listed above may be used during the archery season, but use of Deer B License or Special Permit is restricted to the area, sex and antler type specified. Deer A License use during the archery season is listed below.

Sep 6 - Oct 19 Either Sex Mule Deer
Sep 6 - Oct 19 Either Sex Whitetail

ELK

General Season - Elk License

Oct 26 - Nov 30 Antlered Bull Elk
Oct 26 - Nov 30 Either Sex Elk. Only youth ages 12-14

Special Permit. Apply by June 2 drawing only

332-20 600 Permits Oct 26 - Nov 30 Either Sex Elk

Special A7 License. Apply by June 2 drawing only

332-70 200 licenses Oct 20 - Oct 25 Antlerless Elk. Only valid on private land. A7 Licenses remaining after the drawing will not be sold
Oct 26 - Dec 14 Antlerless Elk. A7 Licenses remaining after the drawing will not be sold

Archery Season - ArchEquip only

Elk Special Permits or A7 Licenses listed above may be used during the archery season, but use of Special Permit or A7 License is restricted to the area, sex and antler type specified. General Elk License use during the archery season is listed below.

Sep 6 - Oct 19 Either Sex Elk

Hunting District 333

DEER

General Season - Deer A License

Oct 26 - Nov 14 Antlered Buck Mule Deer
Oct 26 - Nov 30 Either Sex Whitetail

Special Permit or B License. Apply by June 2 drawing only

333-01 200 B licenses Oct 26 - Nov 30 Antlerless Mule Deer
333-03 200 B licenses Oct 26 - Nov 30 Antlerless Mule Deer. Only valid in portion between Interstate 90 and Hwys 287 and 359
333-00 150 B licenses Sep 21 - Oct 25 Antlerless Whitetail. Not valid on federal land
333-02 225 B licenses Oct 26 - Nov 30 Antlerless Whitetail

Special B License. Purchase at FWP and license providers

003-10 Unlim B licenses Oct 26 - Nov 30 Antlerless Whitetail. Resident Single Region 3 Antlerless Whitetail

Archery Season - ArchEquip only

Deer B Licenses or Special Permits listed above may be used during the archery season, but use of Deer B License or Special Permit is restricted to the area, sex and antler type specified. Deer A License use during the archery season is listed below.

Sep 6 - Oct 19 Either Sex Mule Deer
Sep 6 - Oct 19 Either Sex Whitetail

ELK

General Season - Elk License

Oct 26 - Nov 30 Brow-tined Bull Elk
Oct 26 - Nov 30 Brow-tined Bull or Antlerless Elk. Only youth ages 12-14

Special Permit. Apply by June 2 drawing only
333-10 400 Permits Oct 26 - Nov 30 Brow-tined Bull or Antlerless Elk
Special A7 License. Apply by June 2 drawing only
333-70 50 licenses Oct 20 - Oct 25 Antlerless Elk. Only valid on private land. A7 Licenses remaining after the drawing will not be sold
Oct 26 - Dec 14 Antlerless Elk. A7 Licenses remaining after the drawing will not be sold

Archery Season - ArchEquip only
Elk Special Permits or A7 Licenses listed above may be used during the archery season, but use of Special Permit or A7 License is restricted to the area, sex and antler type specified. General Elk License use during the archery season is listed below.
Sep 6 - Oct 19 Brow-tined Bull or Antlerless Elk

Hunting District 335

DEER – *Special permit required to hunt antlered buck mule deer.*

General Season - Deer A License
Oct 26 - Nov 30 Either Sex Whitetail
Special Permit or B License. Apply by June 2 drawing only
335-40 Unlim Permits Oct 26 - Nov 30 Antlered Buck Mule Deer. Permit must be used with a valid Deer A License
335-00 150 B licenses Oct 26 - Nov 30 Antlerless Mule Deer
Special B License. Purchase at FWP and license providers
003-10 Unlim B licenses Oct 26 - Nov 30 Antlerless Whitetail. Resident Single Region 3 Antlerless Whitetail

Archery Season - ArchEquip only
Deer B Licenses or Special Permits listed above may be used during the archery season, but use of Deer B License or Special Permit is restricted to the area, sex and antler type specified. Deer A License use during the archery season is listed below.
Sep 6 - Oct 19 Antlerless Mule Deer
Sep 6 - Oct 19 Either Sex Whitetail

ELK
General Season - Elk License
Oct 26 - Nov 30 Brow-tined Bull Elk
Oct 26 - Nov 30 Brow-tined Bull or Antlerless Elk. Only youth ages 12-14
Special Permit. Apply by June 2 drawing only
335-00 100 Permits Oct 26 - Nov 30 Antlerless Elk
Special A7 License. Apply by June 2 drawing only
335-70 75 licenses Oct 20 - Oct 25 Antlerless Elk. Only valid on private land. A7 Licenses remaining after the drawing will not be sold
Oct 26 - Dec 15 Antlerless Elk. Valid entire district. A7 Licenses remaining after the drawing will not be sold

Archery Season - ArchEquip only
Elk Special Permits or A7 Licenses listed above may be used during the archery season, but use of Special Permit or A7 License is restricted to the area, sex and antler type specified. General Elk License use during the archery season is listed below.
Sep 6 - Oct 19 Brow-tined Bull or Antlerless Elk

Hunting District 339

North Hills weapon restriction area. Deer and elk hunting restricted to ArchEquip, shotgun, traditional handgun , muzzleloader or crossbow only. Maps available at FWP Helena Resource Area Office.

DEER – *Special permit required to hunt antlered buck mule deer.*

General Season - Deer A License
Oct 26 - Nov 30 Either Sex Whitetail
Special Permit or B License. Apply by June 2 drawing only
339-40 Unlim Permits Oct 26 - Nov 30 Antlered Buck Mule Deer. Permit must be used with a valid Deer A License
339-00 150 B licenses Oct 26 - Nov 30 Antlerless Mule Deer
Special B License. Purchase at FWP and license providers
003-10 Unlim B licenses Oct 26 - Nov 30 Antlerless Whitetail. Resident Single Region 3 Antlerless Whitetail

Archery Season - ArchEquip only
Deer B Licenses or Special Permits listed above may be used during the archery season, but use of Deer B License or Special Permit is restricted to the area, sex and antler type specified. Deer A License use during the archery season is listed below.
Sep 6 - Oct 19 Antlerless Mule Deer
Sep 6 - Oct 19 Either Sex Whitetail

ELK
General Season - Elk License
Oct 26 - Nov 30 Spike Bull Elk. Any elk having antlers which do not branch. If branched, branch must be less than four inches long measured from the main antler beam
Special Permit. Apply by June 2 drawing only
339-00 300 Permits Oct 26 - Nov 30 Antlerless Elk
339-20 20 Permits Oct 26 - Nov 30 Either Sex Elk
Archery Season - ArchEquip only
Elk Special Permits or A7 Licenses listed above may be used during the archery season, but use of Special Permit or A7 License is restricted to the area, sex and antler type specified. General Elk License use during the
Sep 6 - Oct 19 Antlerless or Spike Bull Elk. Any elk having antlers which do not branch. If branched, branch must be less than four inches long measured from the main antler beam

Hunting District 340

DEER
General Season - Deer A License
Oct 26 - Nov 30 Antlered Buck Mule Deer
Oct 26 - Nov 30 Either Sex Whitetail
Special Permit or B License. Apply by June 2 drawing only
340-01 150 B licenses Oct 26 - Nov 30 Antlerless Mule Deer
340-00 50 B licenses Sep 21 - Oct 25 Antlerless Whitetail. Not valid on federal land
340-02 100 B licenses Oct 26 - Nov 30 Antlerless Whitetail
Special B License. Purchase at FWP and license providers
003-10 Unlim B licenses Oct 26 - Nov 30 Antlerless Whitetail. Resident Single Region 3 Antlerless
Whitetail**Archery Season - ArchEquip only**
Deer B Licenses or Special Permits listed above may be used during the archery season, but use of Deer B License or Special Permit is restricted to the area, sex and antler type specified. Deer A License use during the archery season is listed below.
Sep 6 - Oct 19 Either Sex Mule Deer
Sep 6 - Oct 19 Either Sex Whitetail

ELK
General Season - Elk License
Oct 26 - Nov 30 Brow-tined Bull Elk
Oct 26 - Nov 30 Brow-tined Bull or Antlerless Elk. Only youth ages 12-14
Special Permit. Apply by June 2 drawing only
340-10 300 Permits Oct 26 - Nov 30 Brow-tined Bull or Antlerless Elk
Special A7 License. Apply by June 2 drawing only
340-70 50 licenses Oct 20 - Oct 25 Antlerless Elk. Only valid on private land. A7 Licenses remaining after the drawing will not be sold
Oct 26 - Dec 14 Antlerless Elk. A7 Licenses remaining after the drawing will not be sold

Archery Season - ArchEquip only
Elk Special Permits or A7 Licenses listed above may be used during the archery season, but use of Special Permit or A7 License is restricted to the area, sex and antler type specified. General Elk License use during the archery season is listed below.
Sep 6 - Oct 19 Brow-tined Bull or Antlerless Elk

Hunting District 341

DEER
General Season - Deer A License
Oct 26 - Nov 30 Antlered Buck Mule Deer
Oct 26 - Nov 30 Either Sex Whitetail

Special Permit or B License. Apply by June 2 drawing only

341-00	75 B licenses	Oct 26 - Nov 30	Antlerless Mule Deer
		Oct 26 - Nov 30	Antlerless Whitetail

Special B License. Purchase at FWP and license providers

003-10	Unlim B licenses	Oct 26 - Nov 30	Antlerless Whitetail. Resident Single Region 3 Antlerless Whitetail

Archery Season - ArchEquip only

Deer B Licenses or Special Permits listed above may be used during the archery season, but use of Deer B License or Special Permit is restricted to the area, sex and antler type specified. Deer A License use during the archery season is listed below.

Sep 6 - Oct 19	Either Sex Mule Deer
Sep 6 - Oct 19	Either Sex Whitetail

ELK

General Season - Elk License

Oct 26 - Nov 30	Brow-tined Bull Elk
Oct 26 - Nov 30	Brow-tined Bull or Antlerless Elk. Only youth ages 12-14

Special Permit. Apply by June 2 drawing only

341-10	200 Permits	Oct 26 - Nov 30	Brow-tined Bull or Antlerless Elk

Special A7 License. Apply by June 2 drawing only

341-70	50 licenses	Oct 20 - Oct 25	Antlerless Elk. Only valid on private land. A7 Licenses remaining after the drawing will not be sold
		Oct 26 - Dec 14	Antlerless Elk. A7 Licenses remaining after the drawing will not be sold

Archery Season - ArchEquip only

Elk Special Permits or A7 Licenses listed above may be used during the archery season, but use of Special Permit or A7 License is restricted to the area, sex and antler type specified. General Elk License use during the archery season is listed below.

Sep 6 - Oct 19	Brow-tined Bull or Antlerless Elk

Hunting District 343

Scratchgravel Hills weapon restriction area. Deer and elk hunting restricted to ArchEquip, shotgun, traditional handgun, muzzleloader or crossbow only. Legal description and map available at Helena Area Resource Office 406-495-3260.

DEER – *Special permit required to hunt antlered buck mule deer.*

General Season - Deer A License

Oct 26 - Nov 30	Either Sex Whitetail

Special Permit or B License. Apply by June 2 drawing only

343-40	Unlim Permits	Oct 26 - Nov 30	Antlered Buck Mule Deer. Permit must be used with a valid Deer A License
343-00	150 B licenses	Oct 26 - Nov 30	Antlerless Mule Deer

Special B License. Purchase at FWP and license providers

003-10	Unlim B licenses	Oct 26 - Nov 30	Antlerless Whitetail. Resident Single Region 3 Antlerless Whitetail

Archery Season - ArchEquip only

Deer B Licenses or Special Permits listed above may be used during the archery season, but use of Deer B License or Special Permit is restricted to the area, sex and antler type specified. Deer A License use during the archery season is listed below.

Sep 6 - Oct 19	Antlerless Mule Deer
Sep 6 - Oct 19	Either Sex Whitetail

ELK

General Season - Elk License

Oct 26 - Nov 30	Brow-tined Bull Elk
Oct 26 - Nov 30	Brow-tined Bull or Antlerless Elk. Only youth ages 12-14

Special A7 License. Apply by June 2 drawing only

343-70	350 licenses	Oct 26 - Dec 14	Antlerless Elk. A7 only valid in HD 343 and in a portion of HD 293 (south of Poorman Rd) Oct 26 - Nov 30

Archery Season - ArchEquip only

Elk Special Permits or A7 Licenses listed above may be used during the archery season, but use of Special Permit or A7 License is restricted to the area, sex and antler type specified. General Elk License use during the archery season is listed below.

Sep 6 - Oct 19	Brow-tined Bull or Antlerless Elk

Hunting District 350

DEER

General Season - Deer A License

Oct 26 - Nov 30	Antlered Buck Mule Deer
Oct 26 - Nov 30	Either Sex Whitetail

Special Permit or B License. Apply by June 2 drawing only

350-00	25 B licenses	Oct 26 - Nov 30	Antlerless Mule Deer

Special B License. Purchase at FWP and license providers

003-10	Unlim B licenses	Oct 26 - Nov 30	Antlerless Whitetail. Resident Single Region 3 Antlerless Whitetail

Archery Season - ArchEquip only

Deer B Licenses or Special Permits listed above may be used during the archery season, but use of Deer B License or Special Permit is restricted to the area, sex and antler type specified. Deer A License use during the archery season is listed below.

Sep 6 - Oct 19	Either Sex Mule Deer
Sep 6 - Oct 19	Either Sex Whitetail

ELK

General Season - Elk License

Oct 26 - Nov 30	Brow-tined Bull Elk
Oct 26 - Nov 30	Brow-tined Bull or Antlerless Elk. Only youth ages 12-14

Special Permit. Apply by June 2 drawing only

350-10	125 Permits	Oct 26 - Nov 30	Brow-tined Bull or Antlerless Elk

Special A7 License. Apply by June 2 drawing only

370-70	100 licenses	Oct 20 - Oct 25	Antlerless Elk. Only valid on private land. A7 Licenses remaining after the drawing will not be sold. Valid in HDs 350 and 370
		Oct 26 - Dec 14	Antlerless Elk. A7 Licenses remaining after the drawing will not be sold. Valid in HDs 350 and 370

Archery Season - ArchEquip only

Elk Special Permits or A7 Licenses listed above may be used during the archery season, but use of Special Permit or A7 License is restricted to the area, sex and antler type specified. General Elk License use during the archery season is listed below.

Sep 6 - Oct 19	Brow-tined Bull or Antlerless Elk

Hunting District 360

DEER

General Season - Deer A License

Oct 26 - Nov 30	Antlered Buck Mule Deer
Oct 26 - Nov 30	Either Sex Whitetail

Special Permit or B License. Apply by June 2 drawing only

360-00	25 B licenses	Oct 26 - Nov 30	Antlerless Mule Deer
360-01	200 B licenses	Oct 26 - Nov 30	Antlerless Whitetail

Special B License. Purchase at FWP and license providers

003-10	Unlim B licenses	Oct 26 - Nov 30	Antlerless Whitetail. Resident Single Region 3 Antlerless Whitetail

Archery Season - ArchEquip only

Deer B Licenses or Special Permits listed above may be used during the archery season, but use of Deer B License or Special Permit is restricted to the area, sex and antler type specified. Deer A License use during the archery season is listed below.

Sep 6 - Oct 19	Either Sex Mule Deer
Sep 6 - Oct 19	Either Sex Whitetail

ELK

General Season - Elk License

Oct 26 - Nov 2	Brow-tined Bull or Antlerless Elk
Nov 3 - Nov 30	Brow-tined Bull Elk
Oct 26 - Nov 30	Brow-tined Bull or Antlerless Elk. Only youth ages 12-14

Special Permit. Apply by June 2 drawing only

360-10	400 Permits	Oct 26 - Nov 30	Brow-tined Bull or Antlerless Elk
360-00	50 Permits	Dec 1 - Dec 7	Antlerless Elk. Only valid in west one-half of district
360-01	75 Permits	Dec 8 - Dec 14	Antlerless Elk. Only valid in west one-half of district
360-02	75 Permits	Dec 15 - Dec 21	Antlerless Elk. Only valid in west one-half of district
360-03	200 Permits	Jan 2 - Jan 29	Antlerless Elk. Only valid in west one-half of district. Hunting by seven day time periods

Special A7 License. Obtain prior to Sept 7 at FWP Bozeman Hdqtrs

398-70 Unlim licenses Sep 1 - Feb 15 Antlerless Elk. Valid on private land in HDs 360 and 362 only. Not valid in late seasons 360-00, 360-01, 360-02, 360-03, 362-11 and 362-00. Written landowner permission required prior to obtaining license. Contact the Madison Valley Ranchland Group at (406) 682-3259,lweekdays between 8 AM - 5 PM MST. A7 license available at FWP Bozeman Hdqtrs only, prior to Sept 7.

Archery Season - ArchEquip only

Elk Special Permits or A7 Licenses listed above may be used during the archery season, but use of Special Permit or A7 License is restricted to the area, sex and antler type specified. General Elk License use during the archery season is listed below.

Sep 6 - Oct 19 Brow-tined Bull or Antlerless Elk

Hunting District 361

DEER

General Season - Deer A License

Oct 26 - Nov 30 Antlered Buck Mule Deer
Oct 26 - Nov 30 Either Sex Whitetail

Special Permit or B License. Apply by June 2 drawing only

361-00 25 B licenses Oct 26 - Nov 30 Antlerless Mule Deer

Special B License. Purchase at FWP and license providers

003-10 Unlim B licenses Oct 26 - Nov 30 Antlerless Whitetail. Resident Single Region 3 Antlerless Whitetail

Archery Season - ArchEquip only

Deer B Licenses or Special Permits listed above may be used during the archery season, but use of Deer B License or Special Permit is restricted to the area, sex and antler type specified. Deer A License use during the archery season is listed below.

Sep 6 - Oct 19 Either Sex Mule Deer
Sep 6 - Oct 19 Either Sex Whitetail

ELK

General Season - Elk License

Oct 26 - Nov 2 Brow-tined Bull or Antlerless Elk
Nov 3 - Nov 30 Brow-tined Bull Elk
Oct 26 - Nov 30 Brow-tined Bull or Antlerless Elk. Only youth ages 12-14

Special Permit. Apply by June 2 drawing only

361-11 25 Permits Oct 26 - Nov 30 Brow-tined Bull or Antlerless Elk. Valid west of Hebgen Lake and the South Fork of the Madison River and north of Hwy 20

361-10 75 Permits Oct 26 - Nov 30 Brow-tined Bull or Antlerless Elk. Valid east of Hebgen Lake and the South Fork of the Madison River and south of Hwy 20

Archery Season - ArchEquip only

Elk Special Permits or A7 Licenses listed above may be used during the archery season, but use of Special Permit or A7 License is restricted to the area, sex and antler type specified. General Elk License use during the archery season is listed below.

Sep 6 - Oct 19 Brow-tined Bull or Antlerless Elk

Hunting District 362

DEER

General Season - Deer A License

Oct 26 - Nov 30 Antlered Buck Mule Deer
Oct 26 - Nov 30 Either Sex Whitetail

Special Permit or B License. Apply by June 2 drawing only

362-00 25 B licenses Oct 26 - Nov 30 Antlerless Mule Deer
Oct 26 - Nov 30 Antlerless Whitetail

Special B License. Purchase at FWP and license providers

003-10 Unlim B licenses Oct 26 - Nov 30 Antlerless Whitetail. Resident Single Region 3 Antlerless Whitetail

Archery Season - ArchEquip only

Deer B Licenses or Special Permits listed above may be used during the archery season, but use of Deer B License or Special Permit is restricted to the area, sex and antler type specified. Deer A License use during the archery season is listed below.

Sep 6 - Oct 19 Either Sex Mule Deer
Sep 6 - Oct 19 Either Sex Whitetail

ELK

General Season - Elk License

Oct 26 - Nov 2 Brow-tined Bull or Antlerless Elk
Nov 3 - Nov 30 Brow-tined Bull Elk
Oct 26 - Nov 30 Brow-tined Bull or Antlerless Elk. Only youth ages 12-14

Special Permit. Apply by June 2 drawing only

362-10 500 Permits Oct 26 - Nov 30 Brow-tined Bull or Antlerless Elk

362-11 4 Permits Jan 2 - Jan 26 Brow-tined Bull or Antlerless Elk. Only valid in west one-half of district. Hunting by four day time periods

362-00 200 Permits Jan 2 - Jan 26 Antlerless Elk. Only valid in west one-half of district. Hunting by four day time periods

Special A7 License. Obtain prior to Sept 7 at FWP Bozeman Hdqtrs

398-70 Unlim licenses Sep 1 - Feb 15 Antlerless Elk. Valid on private land in HDs 360 and 362 only. Not valid in late seasons 360-00, 360-01, 360-02, 360-03, 362-11 and 362-00. Written landowner permission required prior to obtaining license. Contact the Madison Valley Ranchland Group at 406-682-3259, weekdays between 8 AM - 5 PM MST. A7 license available at FWP Bozeman Hdqtrs only, prior to Sept 7.

Archery Season - ArchEquip only

Elk Special Permits or A7 Licenses listed above may be used during the archery season, but use of Special Permit or A7 License is restricted to the area, sex and antler type specified. General Elk License use during the archery season is listed below.

Sep 6 - Oct 19 Brow-tined Bull or Antlerless Elk

Hunting District 370

DEER

General Season - Deer A License

Oct 26 - Nov 30 Antlered Buck Mule Deer
Oct 26 - Nov 30 Either Sex Whitetail

Special Permit or B License. Apply by June 2 drawing only

370-00 50 B licenses Oct 26 - Nov 30 Antlerless Mule Deer

Special B License. Purchase at FWP and license providers

003-10 Unlim B licenses Oct 26 - Nov 30 Antlerless Whitetail. Resident Single Region 3 Antlerless Whitetail

Archery Season - ArchEquip only

Deer B Licenses or Special Permits listed above may be used during the archery season, but use of Deer B License or Special Permit is restricted to the area, sex and antler type specified. Deer A License use during the archery season is listed below.

Sep 6 - Oct 19 Either Sex Mule Deer
Sep 6 - Oct 19 Either Sex Whitetail

ELK

General Season - Elk License

Oct 26 - Nov 30 Brow-tined Bull Elk
Oct 26 - Nov 30 Brow-tined Bull or Antlerless Elk. Only youth ages 12-14

Special Permit. Apply by June 2 drawing only

370-10 125 Permits Oct 26 - Nov 30 Brow-tined Bull or Antlerless Elk

Special A7 License. Apply by June 2 drawing only

370-70 100 licenses Oct 20 - Oct 25 Antlerless Elk. Only valid on private land. A7 Licenses remaining after the drawing will not be sold. Valid in HDs 350 and 370

Oct 26 - Dec 14 Antlerless Elk. A7 Licenses remaining after the drawing will not be sold. Valid in HDs 350 and 370

Archery Season - ArchEquip only

Elk Special Permits or A7 Licenses listed above may be used during the archery season, but use of Special Permit or A7 License is restricted to the area, sex and antler type specified. General Elk License use during the archery

season is listed below.

Sep 6 - Oct 19 Brow-tined Bull or Antlerless Elk

Hunting District 380

- Portions of Canyon Ferry WMA, Townsend Weapon Restriction Area Muskrat Valley near Boulder, Prickly Pear Crk in the Helena Valley: restricted to ArchEquip, shotgun, traditional handgun, muzzleloader or crossbow only.
- Helena Valley Regulating Reservoir closed to all hunting with the opening of waterfowl season.
- Muskrat Valley portion of district near Boulder restricted to ArchEquip, shotgun, traditional handgun,muzzleloader or crossbow only. Legal description and map available at Helena Area Resource Office 406-495-3260.
- Prickly Pear Creek in the Helena Valley portion of district restricted to ArchEquip, shotgun, traditional handgun, muzzleloader or crossbow only. Legal description and map available at Helena Area Resource Office 406-495-3260.

DEER – *Special permit required to hunt antlered buck mule deer.*

General Season - Deer A License

	Oct 26 - Nov 30	Either Sex Whitetail
	Oct 26 - Nov 30	Antlered Buck Whitetail. Only valid on Canyon Ferry WMA

Special Permit or B License. Apply by June 2 drawing only

380-40	Unlim Permits	Oct 26 - Nov 30	Antlered Buck Mule Deer. Permit must be used with a valid Deer A License
380-00	50 B licenses	Oct 26 - Nov 30	Antlerless Mule Deer
380-01	50 B licenses	Oct 26 - Nov 30	Antlerless Whitetail. Only valid on Canyon Ferry WMA - including the portion of Canyon Ferry WMA in HDs 380 and 391
380-02	50 B licenses	Oct 26 - Nov 30	Antlerless Mule Deer. Only valid in north portion east and north of Highway 287 and north of the Silos Rd OR
		Oct 26 - Nov 30	Antlerless Whitetail. Only valid in north portion east and north of Highway 287 and north of the Silos Rd

Special B License. Purchase at FWP and license providers

003-10	Unlim B licenses	Oct 26 - Nov 30	Antlerless Whitetail. Resident Single Region 3 Antlerless Whitetail. Not valid on Canyon Ferry WMA

Archery Season - ArchEquip only

Deer B Licenses or Special Permits listed above may be used during the archery season, but use of Deer B License or Special Permit is restricted to the area, sex and antler type specified. Deer A License use during the archery season is listed below.

Sep 6 - Oct 19	Antlerless Mule Deer
Sep 6 - Oct 19	Either Sex Whitetail

ELK

General Season - Elk License

Oct 26 - Nov 30	Spike Bull Elk. Any elk having antlers which do not branch. If branched, branch must be less than four inches long measured from the main antler beam

Special Permit. Apply by June 2 drawing only

380-20	125 Permits	Oct 26 - Nov 30	Either Sex Elk
380-00	200 Permits	Oct 26 - Nov 30	Antlerless Elk. Valid entire district
380-01	75 Permits	Oct 26 - Nov 30	Antlerless Elk. Only valid south portion of district
380-02	75 Permits	Oct 26 - Nov 30	Antlerless Elk. Only valid north portion of district

Special A7 License. Apply by June 2 drawing only

380-70	200 licenses	Sept 1 - Oct 25	Antlerless Elk. Only valid on private land
		Oct 26 - Nov 30	Antlerless Elk
		Dec 1 - Dec 14	Antlerless Elk. Only valid on private land

Archery Season - ArchEquip only

Elk Special Permits or A7 Licenses listed above may be used during the archery season, but use of Special Permit or A7 License is restricted to the area, sex and antler type specified. General Elk License use during the archery season is listed below.

Sep 6 - Oct 19	Antlerless or Spike Bull Elk. Any elk having antlers which do not branch. If branched, branch must be less than four inches long measured from the main antler beam

Hunting District 390

DEER – *Special permit required to hunt antlered buck mule deer.*

General Season - Deer A License

Oct 26 - Nov 30	Antlered Buck Mule Deer
Oct 26 - Nov 30	Either Sex Whitetail

Special Permit or B License. Apply by June 2 drawing only

390-00	35 B licenses	Oct 26 - Nov 30	Antlerless Mule Deer

Special B License. Purchase at FWP and license providers

003-10	Unlim B licenses	Oct 26 - Nov 30	Antlerless Whitetail. Resident Single Region 3 Antlerless Whitetail

Archery Season - ArchEquip only

Deer B Licenses or Special Permits listed above may be used during the archery season, but use of Deer B License or Special Permit is restricted to the area, sex and antler type specified. Deer A License use during the archery season is listed below.

Sep 6 - Oct 19	Either Sex Mule Deer
Sep 6 - Oct 19	Either Sex Whitetail

ELK

General Season - Elk License

Oct 26 - Nov 23	Brow-tined Bull Elk. Valid entire district
Nov 24 - Nov 30	Brow-tined Bull or Antlerless Elk. Valid west portion of district *
Nov 24 - Nov 30	Antlerless Elk. Valid east portion of district *

Special Permit. Apply by June 2 drawing only

390-10	25 Permits	Sept 1 - Oct 25	Antlerless Elk. Only valid west portion of district outside Natl Forest lands
		Oct 26 - Nov 30	Brow-tined Bull or Antlerless Elk. Valid entire west portion of district
390-11	15 Permits	Oct 26 - Nov 30	Brow-tined Bull or Antlerless Elk. Only valid in west portion of district

Archery Season - ArchEquip only

Elk Special Permits or A7 Licenses listed above may be used during the archery season, but use of Special Permit or A7 License is restricted to the area, sex and antler type specified. General Elk License use during the archery season is listed below.

Sep 6 - Oct 19	Brow-tined Bull or Antlerless Elk

* Legal description available at all FWP Hdqtrs and FWP license providers in Park and Gallatin Counties. Mostly private land.

Hunting District 391

Portion of Canyon Ferry WMA and Townsend Weapon Restriction Area restricted to ArchEquip, shotgun, traditional handgun, muzzleloader or crossbow only.

DEER – *Special permit required to hunt antlered buck mule deer.*

General Season - Deer A License

Oct 26 - Nov 30	Either Sex Whitetail. Not valid on Canyon Ferry WMA
Oct 26 - Nov 30	Antlered Buck Whitetail. Only valid on Canyon Ferry WMA

Special Permit or B License. Apply by June 2 drawing only

391-40	Unlim Permits	Oct 26 - Nov 30	Antlered Buck Mule Deer. Permit must be used with a valid Deer A License
391-00	50 B licenses	Oct 26 - Nov 30	Antlerless Mule Deer
380-01	50 B licenses	Oct 26 - Nov 30	Antlerless Whitetail. Only valid on Canyon Ferry WMA - including the portion of Canyon Ferry WMA in HDs 380 and 391

Special B License. Purchase at FWP and license providers

003-10	Unlim B licenses	Oct 26 - Nov 30	Antlerless Whitetail. Resident Single Region 3 Antlerless Whitetail. Not valid on Canyon Ferry WMA

Archery Season - ArchEquip only
Deer B Licenses or Special Permits listed above may be used during the archery season, but use of Deer B License or Special Permit is restricted to the area, sex and antler type specified. Deer A License use during the archery season is listed below.

Sep 6 - Oct 19	Antlerless Mule Deer
Sep 6 - Oct 19	Either Sex Whitetail. Not valid on Canyon Ferry WMA

ELK
General Season - Elk License

Oct 26 - Nov 30	Brow-tined Bull Elk
Oct 26 - Nov 30	Brow-tined Bull or Antlerless Elk. Only youth ages 12-14

Special Permit. Apply by June 2 drawing only

391-00	250 Permits	Oct 26 - Nov 30	Antlerless Elk

Archery Season - ArchEquip only
Elk Special Permits or A7 Licenses listed above may be used during the archery season, but use of Special Permit or A7 License is restricted to the area, sex and antler type specified. General Elk License use during the archery season is listed below.

Sep 6 - Oct 19	Brow-tined Bull or Antlerless Elk

Hunting District 392

DEER – *Special permit required to hunt antlered buck mule deer.*

General Season - Deer A License

Oct 26 - Nov 30	Either Sex Whitetail

Special Permit or B License. Apply by June 2 drawing only

392-40	Unlim Permits	Oct 26 - Nov 30	Antlered Buck Mule Deer. Permit must be used with a valid Deer A License
392-00	50 B licenses	Oct 26 - Nov 30	Antlerless Mule Deer

Special B License. Purchase at FWP and license providers

003-10	Unlim B licenses	Oct 26 - Nov 30	Antlerless Whitetail. Resident Single Region 3 Antlerless Whitetail

Archery Season - ArchEquip only
Deer B Licenses or Special Permits listed above may be used during the archery season, but use of Deer B License or Special Permit is restricted to the area, sex and antler type specified. Deer A License use during the archery season is listed below.

Sep 6 - Oct 19	Antlerless Mule Deer
Sep 6 - Oct 19	Either Sex Whitetail

ELK
General Season - Elk License

Oct 26 - Nov 30	Brow-tined Bull Elk
Oct 26 - Nov 30	Brow-tined Bull or Antlerless Elk. Only youth ages 12-14

Special Permit. Apply by June 2 drawing only

392-00	100 Permits	Oct 26 - Nov 30	Antlerless Elk. Valid in south portion of district from Duck Crk to White's Gulch
392-01	300 Permits	Oct 26 - Nov 30	Antlerless Elk. Valid in portion of district north of White's Gulch

Archery Season - ArchEquip only
Elk Special Permits or A7 Licenses listed above may be used during the archery season, but use of Special Permit or A7 License is restricted to the area, sex and antler type specified. General Elk License use during the archery season is listed below.

Sep 6 - Oct 19	Brow-tined Bull or Antlerless Elk

Hunting District 393

- Yellowstone River islands between the East Park street bridge at Livingston and one mile downstream of US Hwy 89 bridge restricted to ArchEquip only.- Gallatin Valley weapons restricted area. Deer & Elk hunting in portions of HDs 301, 311, 312 and 393 restricted to ArchEquip, shotgun, traditional handgun, muzzleloader or crossbow only. Map available at FWP in Bozeman and at Bozeman license providers.

DEER
General Season - Deer A License

Oct 26 - Nov 30	Antlered Buck Mule Deer
Oct 26 - Nov 30	Either Sex Whitetail
Dec 1 - Jan 14	Antlerless Whitetail. Only valid in the Gallatin Valley Weapons Restricted Area. ArchEquip, shotgun, traditional handgun, muzzleloader or crossbow only *

Special Permit or B License. Apply by June 2 drawing only

393-00	50 B licenses	Oct 26 - Nov 30	Antlerless Mule Deer

Special B License. Purchase at FWP and license providers

003-11	Unlim B licenses	Oct 26 - Jan 14	Antlerless Whitetail. Only valid in the Gallatin Valley Weapons Restricted Area. ArchEquip, shotgun, traditional handgun, muzzleloader or crossbow only *
003-10	Unlim B licenses	Oct 26 - Nov 30	Antlerless Whitetail. Resident Single Region 3 Antlerless Whitetail

Archery Season - ArchEquip only
Deer B Licenses or Special Permits listed above may be used during the archery season, but use of Deer B License or Special Permit is restricted to the area, sex and antler type specified. Deer A License use during the archery season is listed below.

Sep 6 - Oct 19	Either Sex Mule Deer
Sep 6 - Oct 19	Either Sex Whitetail

*Gallatin Valley Weapons Restricted Area - Deer & Elk hunting in portions of HDs 301, 311, 312 and 393 restricted to ArchEquip, shotgun, traditional handgun, muzzleloader or crossbow only. Map available at FWP and license providers in Bozeman.

ELK
General Season - Elk License

Oct 26 - Nov 23	Brow-tined Bull Elk. Entire district
Nov 24 - Nov 30	Antlerless Elk. North portion of district
Nov 24 - Nov 30	Brow-tined Bull or Antlerless Elk. South portion of district
Oct 26 - Nov 30	Brow-tined Bull or Antlerless Elk. Only youth ages 12-14

Special Permit. Apply by June 2 drawing only

393-10	250 Permits	Oct 26 - Nov 23	Brow-tined Bull or Antlerless Elk
		Dec 1 - Dec 14	Antlerless Elk

Archery Season - ArchEquip only
Elk Special Permits or A7 Licenses listed above may be used during the archery season, but use of Special Permit or A7 License is restricted to the area, sex and antler type specified. General Elk License use during the archery season is listed below.

Sep 6 - Oct 19	Brow-tined Bull or Antlerless Elk

Hunting District 400

BOUNDARY CHANGE - Deer and Elk.

DEER
General Season - Deer A License

Oct 26 - Nov 16	Either Sex Mule Deer
Oct 26 - Nov 16	Either Sex Whitetail

Special Permit or B License. Apply by June 2 drawing only

400-00	500 B licenses	Oct 26 - Nov 16	Antlerless Mule Deer. Valid entire hunting district including Brinkman Game Preserve
498-00	500 B licenses	Oct 26 - Nov 16	Antlerless Whitetail. Nonresidents only

Special B License. Purchase at FWP and license providers

004-10	Unlim B licenses	Oct 26 - Nov 16	Antlerless Whitetail. Resident Single Region 4 Antlerless Whitetail. Valid entire hunting district including Brinkman Game Preserve

Archery Season - ArchEquip only
Deer B Licenses or Special Permits listed above may be used during the archery season, but use of Deer B License or Special Permit is restricted to the area, sex and antler type specified. Deer A License use during the archery season is listed below.

Sep 6 - Oct 19	Either Sex Mule Deer. Including Brinkman Game Preserve
Sep 6 - Oct 19	Either Sex Whitetail. Including Brinkman Game Preserve

ELK

Archery Season - ArchEquip only

General Elk License use during the archery season is listed below.

Sep 6 - Oct 19 Either Sex Elk

Hunting District 401

DEER

General Season - Deer A License

Oct 26 - Nov 16 Either Sex Mule Deer
Oct 26 - Nov 16 Either Sex Whitetail

Special Permit or B License. Apply by June 2 drawing only

401-00 400 B licenses Oct 26 - Nov 16 Antlerless Mule Deer
498-00 500 B licenses Oct 26 - Nov 16 Antlerless Whitetail. Nonresidents only

Special B License. Purchase at FWP and license providers

004-10 Unlim B licenses Oct 26 - Nov 16 Antlerless Whitetail. Resident Single Region 4 Antlerless Whitetail

Archery Season - ArchEquip only

Deer B Licenses or Special Permits listed above may be used during the archery season, but use of Deer B License or Special Permit is restricted to the area, sex and antler type specified. Deer A License use during the archery season is listed below.

Sep 6 - Oct 19 Either Sex Mule Deer
Sep 6 - Oct 19 Either Sex Whitetail

ELK

Special Permit. Apply by June 2 drawing only

401-00 100 Permits Oct 26 - Nov 30 Antlerless Elk. Valid in HDs 401 and 403
401-20 30 Permits Oct 26 - Nov 30 Either Sex Elk. Valid in HDs 401 and 403

Special A7 License. Apply by June 2 drawing only

401-70 40 licenses Sep 6 - Nov 30 Antlerless Elk. Valid in HDs 401 and 403

Archery Season - ArchEquip only

Elk Special Permits or A7 Licenses listed above may be used during the archery season, but use of Special Permit or A7 License is restricted to the area, sex and antler type specified. General Elk License use during the archery season is listed below.

Sep 6 - Oct 19 Either Sex Elk

Hunting District 403

DEER

General Season - Deer A License

Oct 26 - Nov 16 Either Sex Mule Deer
Oct 26 - Nov 16 Either Sex Whitetail

Special Permit or B License. Apply by June 2 drawing only

498-00 500 B licenses Oct 26 - Nov 16 Antlerless Whitetail. Nonresidents only

Special B License. Purchase at FWP and license providers

004-10 Unlim B licenses Oct 26 - Nov 16 Antlerless Whitetail. Resident Single Region 4 Antlerless Whitetail

Archery Season - ArchEquip only

Deer B Licenses or Special Permits listed above may be used during the archery season, but use of Deer B License or Special Permit is restricted to the area, sex and antler type specified. Deer A License use during the archery season is listed below.

Sep 6 - Oct 19 Either Sex Mule Deer
Sep 6 - Oct 19 Either Sex Whitetail

ELK

Special Permit. Apply by June 2 drawing only

401-00 100 Permits Oct 26 - Nov 30 Antlerless Elk. Valid in HDs 401 and 403. Apply under 401-00
401-20 30 Permits Oct 26 - Nov 30 Either Sex Elk. Valid in HDs 401 and 403. Apply under 401-20

Special A7 License. Apply by June 2 drawing only

401-70 40 licenses Sep 6 - Nov 30 Antlerless Elk. Valid in HDs 401 and 403

Archery Season - ArchEquip only

Elk Special Permits or A7 Licenses listed above may be used during the archery season, but use of Special Permit or A7 License is restricted to the area, sex and antler type specified. General Elk License use during the archery season is listed below.

Sep 6 - Oct 19 Either Sex Elk

Hunting District 404

BOUNDARY CHANGE - Deer and Elk.
Teton Spring Creek Bird Preserve (TSCBP) open to ArchEquip hunting only, as specified below. There are no weapons restrictions in the remainder of the district outside of the Preserve.

DEER

General Season - Deer A License

Oct 26 - Nov 30 Either Sex Mule Deer
Oct 26 - Nov 30 Either Sex Whitetail

Special Permit or B License. Apply by June 2 drawing only

404-01 100 B licenses Sep 6 - Dec 31 Antlerless Mule Deer. ArchEquip only * OR
Sep 6 - Dec 31 Antlerless Whitetail. ArchEquip only *
404-00 400 B licenses Oct 26 - Nov 30 Antlerless Mule Deer. Valid entire hunting district, TSCBP restricted to ArchEquip
498-00 500 B licenses Oct 26 - Nov 30 Antlerless Whitetail. Nonresidents only

* Valid for both antlerless mule deer and antlerless whitetail in TSCBP only, including portion of HD 450 in Preserve. Successful applicants will be mailed a postcard offering up to 2 additional 404-01 special Deer B Licenses.

Special B License. Purchase at FWP and license providers

004-10 Unlim B licenses Oct 26 - Nov 30 Antlerless Whitetail. Resident Single Region 4 Antlerless Whitetail

Archery Season - ArchEquip only

Deer B Licenses or Special Permits listed above may be used during the archery season, but use of Deer B License or Special Permit is restricted to the area, sex and antler type specified. Deer A License use during the archery season is listed below.

Sep 6 - Oct 19 Either Sex Mule Deer
Sep 6 - Oct 19 Either Sex Whitetail
Dec 1 - Dec 31 Antlerless Mule Deer. Only valid TSCBP
Dec 1 - Dec 31 Antlerless Whitetail. Only valid TSCBP

ELK

Archery Season - ArchEquip only

General Elk License use during the archery season is listed below.

Sep 6 - Oct 19 Either Sex Elk

Hunting District 405

DEER

General Season - Deer A License

Oct 26 - Nov 30 Either Sex Mule Deer
Oct 26 - Nov 30 Either Sex Whitetail

Special Permit or B License. Apply by June 2 drawing only

405-00 500 B licenses Oct 26 - Nov 30 Antlerless Mule Deer
498-00 500 B licenses Oct 26 - Nov 30 Antlerless Whitetail. Nonresidents only

Special B License. Purchase at FWP and license providers

004-10 Unlim B licenses Oct 26 - Nov 30 Antlerless Whitetail. Resident Single Region 4 Antlerless Whitetail

Archery Season - ArchEquip only

Deer B Licenses or Special Permits listed above may be used during the archery season, but use of Deer B License or Special Permit is restricted to the area, sex and antler type specified. Deer A License use during the archery season is listed below.

Sep 6 - Oct 19 Either Sex Mule Deer
Sep 6 - Oct 19 Either Sex Whitetail

ELK

Archery Season - ArchEquip only

General Elk License use during the archery season is listed below.

Sep 6 - Oct 19 Either Sex Elk

Hunting District 406

DEER

General Season - Deer A License

Oct 26 - Nov 16 Either Sex Mule Deer
Oct 26 - Nov 16 Either Sex Whitetail

Special Permit or B License. Apply by June 2 drawing only

406-00	300 B licenses	Oct 26 - Nov 16	Antlerless Mule Deer
498-00	500 B licenses	Oct 26 - Nov 16	Antlerless Whitetail. Nonresidents only

Special B License. Purchase at FWP and license providers

004-10	Unlim B licenses	Oct 26 - Nov 16	Antlerless Whitetail. Resident Single Region 4 Antlerless Whitetail

Archery Season - ArchEquip only

Deer B Licenses or Special Permits listed above may be used during the archery season, but use of Deer B License or Special Permit is restricted to the area, sex and antler type specified. Deer A License use during the archery season is listed below.

Sep 6 - Oct 19	Either Sex Mule Deer
Sep 6 - Oct 19	Either Sex Whitetail

ELK

Archery Season - ArchEquip only

General Elk License use during the archery season is listed below.

Sep 6 - Oct 19	Either Sex Elk

Hunting District 410

The CMR National Wildlife Refuge regulations may differ from these regulations. Hunters should contact the refuge at 406-538-8706.

DEER

General Season - Deer A License

Oct 26 - Nov 30	Antlered Buck Mule Deer
Oct 26 - Nov 30	Either Sex Whitetail

Special Permit or B License. Apply by June 2 drawing only

498-00	500 B licenses	Oct 26 - Nov 30	Antlerless Whitetail. Nonresidents only

Special B License. Purchase at FWP and license providers

004-10	Unlim B licenses	Oct 26 - Nov 30	Antlerless Whitetail. Resident Single Region 4 Antlerless Whitetail

Archery Season - ArchEquip only

Deer B Licenses or Special Permits listed above may be used during the archery season, but use of Deer B License or Special Permit is restricted to the area, sex and antler type specified. Deer A License use during the archery season is listed below.

Sep 6 - Oct 19	Antlered Buck Mule Deer
Sep 6 - Oct 19	Either Sex Whitetail

ELK

Special Permit. Apply by June 2 drawing only

410-21	Unlim Permits	Sep 6 - Oct 19	Either Sex Elk. ArchEquip only. Valid in HDs 410 and 417. Must apply as first and only choice *
417-21	Unlim Permits	Sep 6 - Oct 19	Either Sex Elk. ArchEquip only. Valid in HDs 410 and 417. Must apply as first and only choice *
410-00	400 Permits	Oct 26 - Nov 30	Antlerless Elk
410-20	75 Permits	Oct 26 - Nov 30	Either Sex Elk

Archery Season - No General Elk License use.

Elk Special Permits or A7 Licenses listed above may be used during the archery season, but use of Special Permit or A7 License is restricted to the area, sex and antler type specified.

* Elk archers in HD 410 may also hunt on islands in the Missouri River adjacent to where their ArchEquip only elk permit is valid.

Hunting District 411

DEER

General Season - Deer A License

Oct 26 - Nov 30	Either Sex Mule Deer
Oct 26 - Nov 30	Either Sex Whitetail

Special Permit or B License. Apply by June 2 drawing only

411-00	600 B licenses	Oct 26 - Nov 30	Antlerless Mule Deer
498-00	500 B licenses	Oct 26 - Nov 30	Antlerless Whitetail. Nonresidents only

Special B License. Purchase at FWP and license providers

004-10	Unlim B licenses	Oct 26 - Nov 30	Antlerless Whitetail. Resident Single Region 4 Antlerless Whitetail

Archery Season - ArchEquip only

Deer B Licenses or Special Permits listed above may be used during the archery season, but use of Deer B License or Special Permit is restricted to the area, sex and antler type specified. Deer A License use during the archery season is listed below.

Sep 6 - Oct 19	Either Sex Mule Deer
Sep 6 - Oct 19	Either Sex Whitetail

ELK

Special Permit. Apply by June 2 drawing only

411-01	50 Permits	Oct 1 - Dec 31	Antlerless Elk. Valid outside Natl Forest boundary in HDs 411, 511 and 530
411-00	250 Permits	Oct 26 - Dec 31	Antlerless Elk. Valid in HDs 411, 511 and 530
411-20	100 Permits	Oct 26 - Nov 30	Either Sex Elk. Valid in HDs 411, 511 and 530

Archery Season - ArchEquip only

Elk Special Permits or A7 Licenses listed above may be used during the archery season, but use of Special Permit or A7 License is restricted to the area, sex and antler type specified. General Elk License use during the archery season is listed below.

Sep 6 - Oct 19	Either Sex Elk

Hunting District 412

DEER

General Season - Deer A License

Oct 26 - Nov 30	Either Sex Mule Deer
Oct 26 - Nov 30	Either Sex Whitetail

Special Permit or B License. Apply by June 2 drawing only

412-00	600 B licenses	Oct 26 - Nov 30	Antlerless Mule Deer
498-00	500 B licenses	Oct 26 - Nov 30	Antlerless Whitetail. Nonresidents only

Special B License. Purchase at FWP and license providers

004-10	Unlim B licenses	Oct 26 - Nov 30	Antlerless Whitetail. Resident Single Region 4 Antlerless Whitetail

Archery Season - ArchEquip only

Deer B Licenses or Special Permits listed above may be used during the archery season, but use of Deer B License or Special Permit is restricted to the area, sex and antler type specified. Deer A License use during the archery season is listed below.

Sep 6 - Oct 19	Either Sex Mule Deer
Sep 6 - Oct 19	Either Sex Whitetail

ELK

Special Permit. Apply by June 2 drawing only

412-00	100 Permits	Oct 26 - Dec 15	Antlerless Elk
412-20	25 Permits	Oct 26 - Nov 30	Either Sex Elk

Archery Season - ArchEquip only

Elk Special Permits or A7 Licenses listed above may be used during the archery season, but use of Special Permit or A7 License is restricted to the area, sex and antler type specified. General Elk License use during the archery season is listed below.

Sep 6 - Oct 19	Either Sex Elk

Hunting District 413

DEER

General Season - Deer A License

Oct 26 - Nov 30	Either Sex Mule Deer. *
Oct 26 - Nov 30	Either Sex Whitetail. *

Special Permit or B License. Apply by June 2 drawing only

413-00	200 B licenses	Oct 26 - Nov 30	Antlerless Mule Deer. Only valid outside Natl Forest boundary
445-00	500 B licenses	Oct 26 - Nov 30	Antlerless Mule Deer. Only valid in HD 445 and outside Natl Forest boundary in HD 413
498-00	500 B licenses	Oct 26 - Nov 30	Antlerless Whitetail. Nonresidents only

Special B License. Purchase at FWP and license providers

004-10	Unlim B licenses	Oct 26 - Nov 30	Antlerless Whitetail. Resident Single Region 4 Antlerless Whitetail

Archery Season - ArchEquip only

Deer B Licenses or Special Permits listed above may be used during the archery season, but use of Deer B License or Special Permit is restricted to the area, sex and antler type specified. Deer A License use during the archery season is listed below.

Sep 6 - Oct 19	Either Sex Mule Deer
Sep 6 - Oct 19	Either Sex Whitetail

*The Missouri River between mouth of Sand Coulee Crk downstream to Great Falls City limits (this includes Park and Taylor Islands and all other unnamed islands) is restricted to ArchEquip only

ELK

General Season - Elk License

Oct 26 - Nov 21	Antlered Bull Elk
Nov 22 - Nov 30	Either Sex Elk
Oct 26 - Nov 30	Either Sex Elk. Only youth ages 12-14

Special Permit. Apply by June 2 drawing only

413-00	150 Permits	Oct 26 - Nov 30	Antlerless Elk

Archery Season - ArchEquip only

General Elk License use during the archery season is listed below.

Sep 6 - Oct 19	Either Sex Elk

Hunting District 415

DEER

General Season - Deer A License

Oct 26 - Nov 30	Either Sex Mule Deer
Oct 26 - Nov 30	Either Sex Whitetail

Special Permit or B License. Apply by June 2 drawing only

498-00	500 B licenses	Oct 26 - Nov 30	Antlerless Whitetail. Nonresidents only

Special B License. Purchase at FWP and license providers

004-10	Unlim B licenses	Oct 26 - Nov 30	Antlerless Whitetail. Resident Single Region 4 Antlerless Whitetail

Archery Season - ArchEquip only

Deer B Licenses or Special Permits listed above may be used during the archery season, but use of Deer B License or Special Permit is restricted to the area, sex and antler type specified. Deer A License use during the archery season is listed below.

Sep 6 - Oct 19	Either Sex Mule Deer
Sep 6 - Oct 19	Either Sex Whitetail

ELK

General Season - Elk License

Oct 26 - Nov 2	Either Sex Elk
Nov 3 - Nov 30	Antlered Bull Elk
Oct 26 - Nov 30	Either Sex Elk. Only youth ages 12-14

Archery Season - ArchEquip only

General Elk License use during the archery season is listed below.

Sep 6 - Oct 19	Either Sex Elk

Hunting District 416

DEER

General Season - Deer A License

Oct 26 - Nov 30	Either Sex Mule Deer
Oct 26 - Nov 30	Either Sex Whitetail

Special Permit or B License. Apply by June 2 drawing only

416-00	50 B licenses	Oct 26 - Nov 30	Antlerless Mule Deer. Only valid outside Natl Forest boundary
498-00	500 B licenses	Oct 26 - Nov 30	Antlerless Whitetail. Nonresidents only

Special B License. Purchase at FWP and license providers

004-10	Unlim B licenses	Oct 26 - Nov 30	Antlerless Whitetail. Resident Single Region 4 Antlerless Whitetail

Archery Season - ArchEquip only

Deer B Licenses or Special Permits listed above may be used during the archery season, but use of Deer B License or Special Permit is restricted to the area, sex and antler type specified. Deer A License use during the archery season is listed below.

Sep 6 - Oct 19	Either Sex Mule Deer
Sep 6 - Oct 19	Either Sex Whitetail

ELK

General Season - Elk License

Oct 26 - Nov 21	Antlered Bull Elk
Nov 22 - Nov 30	Either Sex Elk
Oct 26 - Nov 30	Either Sex Elk. Only youth ages 12-14

Special Permit. Apply by June 2 drawing only

416-00	300 Permits	Oct 20 - Nov 30	Antlerless Elk

Archery Season - ArchEquip only

Elk Special Permits or A7 Licenses listed above may be used during the archery season, but use of Special Permit or A7 License is restricted to the area, sex and antler type specified. General Elk License use during the archery season is listed below.

Sep 6 - Oct 19	Either Sex Elk

Hunting District 417

The CMR National Wildlife Refuge regulations may differ from these regulations. Hunters should contact the refuge at 406-538-8706.

DEER

General Season - Deer A License

Oct 26 - Nov 30	Antlered Buck Mule Deer
Oct 26 - Nov 30	Either Sex Whitetail

Special Permit or B License. Apply by June 2 drawing only

417-00	300 B licenses	Oct 26 - Nov 30	Antlerless Mule Deer
498-00	500 B licenses	Oct 26 - Nov 30	Antlerless Whitetail. Nonresidents only

Special B License. Purchase at FWP and license providers

004-10	Unlim B licenses	Oct 26 - Nov 30	Antlerless Whitetail. Resident Single Region 4 Antlerless Whitetail

Archery Season - ArchEquip only

Deer B Licenses or Special Permits listed above may be used during the archery season, but use of Deer B License or Special Permit is restricted to the area, sex and antler type specified. Deer A License use during the archery season is listed below.

Sep 6 - Oct 19	Antlered Buck Mule Deer
Sep 6 - Oct 19	Either Sex Whitetail

ELK

Special Permit. Apply by June 2 drawing only

417-21	Unlim Permits	Sep 6 - Oct 19	Either Sex Elk. ArchEquip only. Valid in HDs 410 and 417. Must apply as first and only choice
410-21	Unlim Permits	Sep 6 - Oct 19	Either Sex Elk. ArchEquip only. Valid in HDs 410 and 417. Must apply as first and only choice
417-00	60 Permits	Oct 26 - Nov 30	Antlerless Elk
417-20	40 Permits	Oct 26 - Nov 30	Either Sex Elk

Archery Season - No General Elk License use.

Elk Special Permits or A7 Licenses listed above may be used during the archery season, but use of Special Permit or A7 License is restricted to the area, sex and antler type specified.

Hunting District 418

DEER

General Season - Deer A License

Oct 26 - Nov 30	Either Sex Mule Deer
Oct 26 - Nov 30	Either Sex Whitetail

Special Permit or B License. Apply by June 2 drawing only

418-00	250 B licenses	Oct 26 - Nov 30	Antlerless Mule Deer. Only valid outside Natl Forest boundary
498-00	500 B licenses	Oct 26 - Nov 30	Antlerless Whitetail. Nonresidents only

Special B License. Purchase at FWP and license providers

004-10	Unlim B licenses	Oct 26 - Nov 30	Antlerless Whitetail. Resident Single Region 4 Antlerless Whitetail

Archery Season - ArchEquip only

Deer B Licenses or Special Permits listed above may be used during the archery season, but use of Deer B License or Special Permit is restricted to the area, sex and antler type specified. Deer A License use during the archery season is listed below.

Sep 6 - Oct 19	Either Sex Mule Deer
Sep 6 - Oct 19	Either Sex Whitetail

ELK

General Season - Elk License

Oct 26 - Nov 21	Antlered Bull Elk
Nov 22 - Nov 30	Either Sex Elk
Oct 26 - Nov 30	Either Sex Elk. Only youth ages 12-14

Special Permit. Apply by June 2 drawing only

418-00	150 Permits	Oct 20 - Nov 30	Antlerless Elk

Archery Season - ArchEquip only
Elk Special Permits or A7 Licenses listed above may be used during the archery season, but use of Special Permit or A7 License is restricted to the area, sex and antler type specified. General Elk License use during the archery season is listed below.

Sep 6 - Oct 19 Either Sex Elk

Hunting District 419

DEER

General Season - Deer A License

Oct 26 - Nov 30 Either Sex Mule Deer
Oct 26 - Nov 30 Either Sex Whitetail

Special Permit or B License. Apply by June 2 drawing only

419-00 125 B licenses Oct 26 - Nov 30 Antlerless Mule Deer
498-00 500 B licenses Oct 26 - Nov 30 Antlerless Whitetail. Nonresidents only

Special B License. Purchase at FWP and license providers

004-10 Unlim B licenses Oct 26 - Nov 30 Antlerless Whitetail. Resident Single Region 4 Antlerless Whitetail

Archery Season - ArchEquip only
Deer B Licenses or Special Permits listed above may be used during the archery season, but use of Deer B License or Special Permit is restricted to the area, sex and antler type specified. Deer A License use during the archery season is listed below.

Sep 6 - Oct 19 Either Sex Mule Deer
Sep 6 - Oct 19 Either Sex Whitetail

ELK

Archery Season - ArchEquip only
General Elk License use during the archery season is listed below.

Sep 6 - Oct 19 Either Sex Elk

Hunting District 420

DEER

General Season - Deer A License

Oct 26 - Nov 30 Either Sex Mule Deer
Oct 26 - Nov 30 Either Sex Whitetail

Special Permit or B License. Apply by June 2 drawing only

498-00 500 B licenses Oct 26 - Nov 30 Antlerless Whitetail. Nonresidents only

Special B License. Purchase at FWP and license providers

004-10 Unlim B licenses Oct 26 - Nov 30 Antlerless Whitetail. Resident Single Region 4 Antlerless Whitetail

Archery Season - ArchEquip only
Deer B Licenses or Special Permits listed above may be used during the archery season, but use of Deer B License or Special Permit is restricted to the area, sex and antler type specified. Deer A License use during the archery season is listed below.

Sep 6 - Oct 19 Either Sex Mule Deer
Sep 6 - Oct 19 Either Sex Whitetail

ELK

Special Permit. Apply by June 2 drawing only

420-20 80 Permits Oct 26 - Nov 30 Either Sex Elk. Valid in HDs 420 and 448
448-00 400 Permits Oct 20 - Nov 30 Antlerless Elk. Valid in HD 448 and also in HD 420 from Oct 26 - Nov 30

Archery Season - ArchEquip only
Elk Special Permits or A7 Licenses listed above may be used during the archery season, but use of Special Permit or A7 License is restricted to the area, sex and antler type specified. General Elk License use during the archery season is listed below.

Sep 6 - Oct 19 Either Sex Elk

Hunting District 421

Access is limited - hunters are encouraged to secure access prior to application.

DEER

General Season - Deer A License

Oct 26 - Nov 30 Antlered Buck Mule Deer
Oct 26 - Nov 30 Either Sex Whitetail

Special Permit or B License. Apply by June 2 drawing only

421-00 75 B licenses Oct 26 - Nov 30 Antlerless Mule Deer
498-00 500 B licenses Oct 26 - Nov 30 Antlerless Whitetail. Nonresidents only

Special B License. Purchase at FWP and license providers

004-10 Unlim B licenses Oct 26 - Nov 30 Antlerless Whitetail. Resident Single Region 4 Antlerless Whitetail

Archery Season - ArchEquip only
Deer B Licenses or Special Permits listed above may be used during the archery season, but use of Deer B License or Special Permit is restricted to the area, sex and antler type specified. Deer A License use during the archery season is listed below.

Sep 6 - Oct 19 Antlered Buck Mule Deer
Sep 6 - Oct 19 Either Sex Whitetail

ELK

General Season - Elk License

Oct 26 - Nov 30 Either Sex Elk

Special Permit. Apply by June 2 drawing only

421-00 100 Permits Sep 1 - Oct 25 Antlerless Elk. Valid in HDs 421 and 423
421-01 100 Permits Dec 1 - Feb 15 Antlerless Elk. Valid in HDs 421 and 423

Archery Season - ArchEquip only
Elk Special Permits or A7 Licenses listed above may be used during the archery season, but use of Special Permit or A7 License is restricted to the area, sex and antler type specified. General Elk License use during the archery season is listed below.

Sep 6 - Oct 19 Either Sex Elk

Hunting District 422

DEER

General Season - Deer A License

Oct 26 - Nov 16 Antlered Buck Mule Deer
Nov 17 - Nov 30 Antlered Buck Mule Deer. Only valid within Natl Forest boundary
Nov 17 - Nov 30 Either Sex Mule Deer. Valid outside Natl Forest boundary
Oct 26 - Nov 30 Either Sex Whitetail

Special Permit or B License. Apply by June 2 drawing only

498-00 500 B licenses Oct 26 - Nov 30 Antlerless Whitetail. Nonresidents only

Special B License. Purchase at FWP and license providers

004-10 Unlim B licenses Oct 26 - Nov 30 Antlerless Whitetail. Resident Single Region 4 Antlerless Whitetail

Archery Season - ArchEquip only
Deer B Licenses or Special Permits listed above may be used during the archery season, but use of Deer B License or Special Permit is restricted to the area, sex and antler type specified. Deer A License use during the archery season is listed below.

Sep 6 - Oct 19 Antlered Buck Mule Deer
Sep 6 - Oct 19 Either Sex Whitetail

ELK

General Season - Elk License

Oct 26 - Nov 30 Either Sex Elk

Special Permit. Apply by June 2 drawing only

422-00 100 Permits Dec 1 - Feb 15 Antlerless Elk

Archery Season - ArchEquip only
Elk Special Permits or A7 Licenses listed above may be used during the archery season, but use of Special Permit or A7 License is restricted to the area, sex and antler type specified. General Elk License use during the archery season is listed below.

Sep 6 - Oct 19 Either Sex Elk

Hunting District 423

Access is limited - hunters are encouraged to secure access prior to application.

DEER

General Season - Deer A License

Oct 26 - Nov 30 Antlered Buck Mule Deer
Oct 26 - Nov 30 Either Sex Whitetail

Special Permit or B License. Apply by June 2 drawing only

498-00 500 B licenses Oct 26 - Nov 30 Antlerless Whitetail. Nonresidents only

Special B License. Purchase at FWP and license providers
004-10 Unlim B licenses Oct 26 - Nov 30 Antlerless Whitetail. Resident Single Region 4 Antlerless Whitetail

Archery Season - ArchEquip only
Deer B Licenses or Special Permits listed above may be used during the archery season, but use of Deer B License or Special Permit is restricted to the area, sex and antler type specified. Deer A License use during the archery season is listed below.

Sep 6 - Oct 19 Antlered Buck Mule Deer
Sep 6 - Oct 19 Either Sex Whitetail

ELK

General Season - Elk License
Oct 26 - Nov 30 Brow-tined Bull or Antlerless Elk

Special Permit. Apply by June 2 drawing only
421-00 100 Permits Sep 1 - Oct 25 Antlerless Elk. Valid in HDs 421 and 423
421-01 100 Permits Dec 1 - Feb 15 Antlerless Elk. Valid in HDs 421 and 423

Archery Season - ArchEquip only
Elk Special Permits or A7 Licenses listed above may be used during the archery season, but use of Special Permit or A7 License is restricted to the area, sex and antler type specified. General Elk License use during the archery season is listed below.

Sep 6 - Oct 19 Brow-tined Bull or Antlerless Elk

Hunting District 424

DEER

General Season - Deer A License
Oct 26 - Nov 16 Antlered Buck Mule Deer
Nov 17 - Nov 30 Antlered Buck Mule Deer. Only valid within Natl Forest boundary
Nov 17 - Nov 30 Either Sex Mule Deer. Only valid outside Natl Forest boundary
Oct 26 - Nov 30 Either Sex Whitetail

Special Permit or B License. Apply by June 2 drawing only
498-00 500 B licenses Oct 26 - Nov 30 Antlerless Whitetail. Nonresidents only

Special B License. Purchase at FWP and license providers
004-10 Unlim B licenses Oct 26 - Nov 30 Antlerless Whitetail. Resident Single Region 4 Antlerless Whitetail

Archery Season - ArchEquip only
Deer B Licenses or Special Permits listed above may be used during the archery season, but use of Deer B License or Special Permit is restricted to the area, sex and antler type specified. Deer A License use during the archery season is listed below.

Sep 6 - Oct 19 Antlered Buck Mule Deer
Sep 6 - Oct 19 Either Sex Whitetail

ELK

General Season - Elk License
Oct 26 - Oct 29 Antlerless Elk
Oct 30 - Nov 30 Brow-tined Bull or Antlerless Elk. Until closed, but no later than Nov 30. Quota = 50 antlerless or brow-tined elk through check station. May be closed on 12 hour notice. If quota is reached, season will remain open on brow-tined bull until Nov 30

Archery Season - ArchEquip only
General Elk License use during the archery season is listed below.

Sep 6 - Oct 19 Brow-tined Bull or Antlerless Elk

Hunting District 425

DEER

General Season - Deer A License
Oct 26 - Nov 16 Antlered Buck Mule Deer
Nov 17 - Nov 30 Antlered Buck Mule Deer. Only valid inside Sun River WMA
Nov 17 - Nov 30 Either Sex Mule Deer. Only valid outside Sun River WMA
Oct 26 - Nov 30 Either Sex Whitetail

Special Permit or B License. Apply by June 2 drawing only
498-00 500 B licenses Oct 26 - Nov 30 Antlerless Whitetail. Nonresidents only

Special B License. Purchase at FWP and license providers
004-10 Unlim B licenses Oct 26 - Nov 30 Antlerless Whitetail. Resident Single Region 4 Antlerless Whitetail

Archery Season - ArchEquip only
Deer B Licenses or Special Permits listed above may be used during the archery season, but use of Deer B License or Special Permit is restricted to the area, sex and antler type specified. Deer A License use during the archery season is listed below.

Sep 6 - Oct 19 Antlered Buck Mule Deer
Sep 6 - Oct 19 Either Sex Whitetail

ELK

General Season - Elk License
Oct 26 - Nov 30 Antlerless Elk. No bull elk hunting in HD 425 except by special permit. Antlerless elk only outside the Sun River WMA. Harvest independent of HD 424 quota.

Special Permit. Apply by June 2 drawing only
425-00 20 Permits Oct 20 - Oct 26 Antlerless Elk. Valid entire hunting district including Sun River WMA Independent of HD 424 quota
425-01 20 Permits Oct 27 - Nov 2 Antlerless Elk. Valid entire hunting district including Sun River WMA Independent of HD 424 quota
425-02 20 Permits Nov 3 - Nov 9 Antlerless Elk. Valid entire hunting district including Sun River WMA Independent of HD 424 quota
425-20 5 Permits Oct 26 - Nov 30 Either Sex Elk. Each permit assigned for a one week hunting period - valid only outside Sun River WMA - not counted against and independent of HD 424 quota

Archery Season - ArchEquip only
Elk Special Permits or A7 Licenses listed above may be used during the archery season, but use of Special Permit or A7 License is restricted to the area, sex and antler type specified. General Elk License use during the archery season is listed below.

Sep 6 - Oct 19 Either Sex Elk

Hunting District 426

DEER

General Season - Deer A License
Oct 26 - Nov 30 Either Sex Mule Deer
Oct 26 - Nov 30 Either Sex Whitetail

Special Permit or B License. Apply by June 2 drawing only
426-00 550 B licenses Oct 26 - Nov 30 Antlerless Mule Deer
498-00 500 B licenses Oct 26 - Nov 30 Antlerless Whitetail. Nonresidents only

Special B License. Purchase at FWP and license providers
004-10 Unlim B licenses Oct 26 - Nov 30 Antlerless Whitetail. Resident Single Region 4 Antlerless Whitetail

Archery Season - ArchEquip only
Deer B Licenses or Special Permits listed above may be used during the archery season, but use of Deer B License or Special Permit is restricted to the area, sex and antler type specified. Deer A License use during the archery season is listed below.

Sep 6 - Oct 19 Either Sex Mule Deer
Sep 6 - Oct 19 Either Sex Whitetail

ELK

Special Permit. Apply by June 2 drawing only
426-00 20 Permits Oct 20 - Nov 30 Antlerless Elk
426-20 5 Permits Oct 26 - Nov 30 Either Sex Elk

Archery Season - ArchEquip only
Elk Special Permits or A7 Licenses listed above may be used during the archery season, but use of Special Permit or A7 License is restricted to the area, sex and antler type specified. General Elk License use during the archery season is listed below.

Sep 6 - Oct 19 Either Sex Elk

Hunting District 432

DEER

General Season - Deer A License

	Oct 26 - Nov 30	Either Sex Mule Deer
	Oct 26 - Nov 30	Either Sex Whitetail

Special Permit or B License. Apply by June 2 drawing only

432-00	250 B licenses	Oct 26 - Nov 30	Antlerless Mule Deer. Only valid outside Natl Forest boundary
498-00	500 B licenses	Oct 26 - Nov 30	Antlerless Whitetail. Nonresidents only

Special B License. Purchase at FWP and license providers

004-10	Unlim B licenses	Oct 26 - Nov 30	Antlerless Whitetail. Resident Single Region 4 Antlerless Whitetail

Archery Season - ArchEquip only

Deer B Licenses or Special Permits listed above may be used during the archery season, but use of Deer B License or Special Permit is restricted to the area, sex and antler type specified. Deer A License use during the archery season is listed below.

Sep 6 - Oct 19	Either Sex Mule Deer
Sep 6 - Oct 19	Either Sex Whitetail

ELK

General Season - Elk License

Oct 26 - Nov 21	Antlered Bull Elk
Nov 22 - Nov 30	Either Sex Elk
Oct 26 - Nov 30	Either Sex Elk. Only youth ages 12-14

Special Permit. Apply by June 2 drawing only

432-00	200 Permits	Oct 26 - Nov 30	Antlerless Elk

Archery Season - ArchEquip only

Elk Special Permits or A7 Licenses listed above may be used during the archery season, but use of Special Permit or A7 License is restricted to the area, sex and antler type specified. General Elk License use during the archery season is listed below.

Sep 6 - Oct 19	Either Sex Elk

Hunting District 441

DEER

General Season - Deer A License

Oct 26 - Nov 9	Antlered Buck Mule Deer
Nov 10 - Nov 30	Antlered Buck Mule Deer. Only valid within Natl Forest boundary
Oct 26 - Nov 30	Either Sex Whitetail

Special Permit or B License. Apply by June 2 drawing only

441-50	50 Permits	Nov 10 - Nov 30	Antlered Buck Mule Deer. Permit must be used with a valid Deer A License
441-00	150 B licenses	Nov 10 - Nov 30	Antlerless Mule Deer
498-00	500 B licenses	Oct 26 - Nov 30	Antlerless Whitetail. Nonresidents only

Special B License. Purchase at FWP and license providers

004-10	Unlim B licenses	Oct 26 - Nov 30	Antlerless Whitetail. Resident Single Region 4 Antlerless Whitetail

Archery Season - ArchEquip only

Deer B Licenses or Special Permits listed above may be used during the archery season, but use of Deer B License or Special Permit is restricted to the area, sex and antler type specified. Deer A License use during the archery season is listed below.

Sep 6 - Oct 19	Antlered Buck Mule Deer
Sep 6 - Oct 19	Either Sex Whitetail

ELK

General Season - Elk License

Oct 26 - Nov 30	Antlered Bull Elk. Only valid in Bob Marshall Wilderness

Special Permit. Apply by June 2 drawing only

441-00	150 Permits	Oct 26 - Nov 30	Antlerless Elk
441-20	30 Permits	Oct 26 - Nov 30	Either Sex Elk

Archery Season - ArchEquip only

Elk Special Permits or A7 Licenses listed above may be used during the archery season, but use of Special Permit or A7 License is restricted to the area, sex and antler type specified. General Elk License use during the archery season is listed below.

Sep 6 - Oct 19	Either Sex Elk

Hunting District 442

DEER

General Season - Deer A License

Oct 26 - Nov 16	Antlered Buck Mule Deer
Nov 17 - Nov 30	Antlered Buck Mule Deer. Only valid within Natl Forest boundary and Ear Mtn WMA
Nov 17 - Nov 30	Either Sex Mule Deer. Only valid outside Natl Forest boundary and Ear Mtn WMA
Oct 26 - Nov 30	Either Sex Whitetail

Special Permit or B License. Apply by June 2 drawing only

498-00	500 B licenses	Oct 26 - Nov 30	Antlerless Whitetail. Nonresidents only

Special B License. Purchase at FWP and license providers

004-10	Unlim B licenses	Oct 26 - Nov 30	Antlerless Whitetail. Resident Single Region 4 Antlerless Whitetail

Archery Season - ArchEquip only

Deer B Licenses or Special Permits listed above may be used during the archery season, but use of Deer B License or Special Permit is restricted to the area, sex and antler type specified. Deer A License use during the archery season is listed below.

Sep 6 - Oct 19	Antlered Buck Mule Deer
Sep 6 - Oct 19	Either Sex Whitetail

ELK

General Season - Elk License

Oct 26 - Oct 29	Antlerless Elk
Oct 30 - Nov 30	Brow-tined Bull or Antlerless Elk. Until closed, but no later than Nov 30. Quota = 400 antlerless or brow-tined elk through check station. May be closed on 12 hour notice. If quota is reached, season will remain open on brow-tined bull until Nov 30

Special Permit. Apply by June 2 drawing only

450-00	30 Permits	Sep 1 - Dec 15	Antlerless Elk. Valid in HD 450 and in HD 442 north of South and Main Forks of Deep Crk, and east of the Bob Marshall Wilderness boundary. Independent of HD 442 elk quota

Archery Season - ArchEquip only

Elk Special Permits or A7 Licenses listed above may be used during the archery season, but use of Special Permit or A7 License is restricted to the area, sex and antler type specified. General Elk License use during the archery season is listed below.

Sep 6 - Oct 19	Brow-tined Bull or Antlerless Elk

Hunting District 444

DEER

General Season - Deer A License

Oct 26 - Nov 30	Antlered Buck Mule Deer
Oct 26 - Nov 30	Either Sex Whitetail

Special Permit or B License. Apply by June 2 drawing only

444-00	150 B licenses	Oct 26 - Nov 30	Antlerless Mule Deer
498-00	500 B licenses	Oct 26 - Nov 30	Antlerless Whitetail. Nonresidents only

Special B License. Purchase at FWP and license providers

004-10	Unlim B licenses	Oct 26 - Nov 30	Antlerless Whitetail. Resident Single Region 4 Antlerless Whitetail

Archery Season - ArchEquip only

Deer B Licenses or Special Permits listed above may be used during the archery season, but use of Deer B License or Special Permit is restricted to the area, sex and antler type specified. Deer A License use during the archery season is listed below.

Sep 6 - Oct 19	Antlered Buck Mule Deer
Sep 6 - Oct 19	Either Sex Whitetail

ELK

General Season - Elk License

Oct 26 - Nov 30	Antlered Bull Elk

Archery Season - ArchEquip only
General Elk License use during the archery season is listed below.
Sep 6 - Oct 19 Either Sex Elk

Hunting District 445

DEER

General Season - Deer A License
Oct 26 - Nov 30 Either Sex Mule Deer
Oct 26 - Nov 30 Either Sex Whitetail

Special Permit or B License. Apply by June 2 drawing only
445-00 500 B licenses Oct 26 - Nov 30 Antlerless Mule Deer. Only valid in HD 445 and outside Natl Forest boundary in HD 413
498-00 500 B licenses Oct 26 - Nov 30 Antlerless Whitetail. Nonresidents only

Special B License. Purchase at FWP and license providers
004-10 Unlim B licenses Oct 26 - Nov 30 Antlerless Whitetail. Resident Single Region 4 Antlerless Whitetail

Archery Season - ArchEquip only
Deer B Licenses or Special Permits listed above may be used during the archery season, but use of Deer B License or Special Permit is restricted to the area, sex and antler type specified. Deer A License use during the archery season is listed below.
Sep 6 - Oct 19 Either Sex Mule Deer
Sep 6 - Oct 19 Either Sex Whitetail

ELK

General Season - Elk License
Oct 26 - Nov 8 Either Sex Elk
Nov 9 - Nov 30 Antlerless Elk

Special Permit. Apply by June 2 drawing only
445-20 50 Permits Oct 26 - Nov 30 Either Sex Elk

Archery Season - ArchEquip only
Elk Special Permits or A7 Licenses listed above may be used during the archery season, but use of Special Permit or A7 License is restricted to the area, sex and antler type specified. General Elk License use during the archery season is listed below.
Sep 6 - Oct 19 Either Sex Elk

Hunting District 446

DEER

General Season - Deer A License
Oct 26 - Nov 30 Either Sex Mule Deer
Oct 26 - Nov 30 Either Sex Whitetail

Special Permit or B License. Apply by June 2 drawing only
498-00 500 B licenses Oct 26 - Nov 30 Antlerless Whitetail. Nonresidents only

Special B License. Purchase at FWP and license providers
004-10 Unlim B licenses Oct 26 - Nov 30 Antlerless Whitetail. Resident Single Region 4 Antlerless Whitetail

Archery Season - ArchEquip only
Deer B Licenses or Special Permits listed above may be used during the archery season, but use of Deer B License or Special Permit is restricted to the area, sex and antler type specified. Deer A License use during the archery season is listed below.
Sep 6 - Oct 19 Either Sex Mule Deer
Sep 6 - Oct 19 Either Sex Whitetail

ELK

General Season - Elk License
Oct 26 - Nov 21 Brow-tined Bull Elk
Nov 22 - Nov 30 Brow-tined Bull or Antlerless Elk
Oct 26 - Nov 30 Brow-tined Bull or Antlerless Elk. Only youth ages 12-14

Special Permit. Apply by June 2 drawing only
446-00 300 Permits Oct 20 - Feb 15 Antlerless Elk

Archery Season - ArchEquip only
Elk Special Permits or A7 Licenses listed above may be used during the archery season, but use of Special Permit or A7 License is restricted to the area, sex and antler type specified. General Elk License use during the archery season is listed below.
Sep 6 - Oct 19 Brow-tined Bull or Antlerless Elk

Hunting District 447

DEER

General Season - Deer A License
Oct 26 - Nov 30 Either Sex Mule Deer
Oct 26 - Nov 30 Either Sex Whitetail

Special Permit or B License. Apply by June 2 drawing only
447-00 700 B licenses Oct 26 - Nov 30 Antlerless Mule Deer. Only valid outside Natl Forest boundary
498-00 500 B licenses Oct 26 - Nov 30 Antlerless Whitetail. Nonresidents only

Special B License. Purchase at FWP and license providers
004-10 Unlim B licenses Oct 26 - Nov 30 Antlerless Whitetail. Resident Single Region 4 Antlerless Whitetail

Archery Season - ArchEquip only
Deer B Licenses or Special Permits listed above may be used during the archery season, but use of Deer B License or Special Permit is restricted to the area, sex and antler type specified. Deer A License use during the archery season is listed below.
Sep 6 - Oct 19 Either Sex Mule Deer
Sep 6 - Oct 19 Either Sex Whitetail

ELK

Special Permit. Apply by June 2 drawing only
447-00 300 Permits Oct 20 - Nov 30 Antlerless Elk
447-20 75 Permits Oct 26 - Nov 30 Either Sex Elk

Archery Season - ArchEquip only
Elk Special Permits or A7 Licenses listed above may be used during the archery season, but use of Special Permit or A7 License is restricted to the area, sex and antler type specified. General Elk License use during the archery season is listed below.
Sep 6 - Oct 19 Either Sex Elk

Hunting District 448

DEER

General Season - Deer A License
Oct 26 - Nov 30 Either Sex Mule Deer
Oct 26 - Nov 30 Either Sex Whitetail

Special Permit or B License. Apply by June 2 drawing only
448-00 200 B licenses Oct 26 - Nov 30 Antlerless Mule Deer. Only valid outside Natl Forest boundary
498-00 500 B licenses Oct 26 - Nov 30 Antlerless Whitetail. Nonresidents only

Special B License. Purchase at FWP and license providers
004-10 Unlim B licenses Oct 26 - Nov 30 Antlerless Whitetail. Resident Single Region 4 Antlerless Whitetail

Archery Season - ArchEquip only
Deer B Licenses or Special Permits listed above may be used during the archery season, but use of Deer B License or Special Permit is restricted to the area, sex and antler type specified. Deer A License use during the archery season is listed below.
Sep 6 - Oct 19 Either Sex Mule Deer
Sep 6 - Oct 19 Either Sex Whitetail

ELK

General Season - Elk License
Oct 26 - Nov 21 Antlered Bull Elk
Nov 22 - Nov 30 Either Sex Elk
Oct 26 - Nov 30 Either Sex Elk. Only youth ages 12-14

Special Permit. Apply by June 2 drawing only
448-00 400 Permits Oct 20 - Nov 30 Antlerless Elk. Valid in HD 448 and also in HD 420 from Oct 26 - Nov 30
420-20 80 Permits Oct 26 - Nov 30 Either Sex Elk. Valid in HDs 420 and 448

Archery Season - ArchEquip only
Elk Special Permits or A7 Licenses listed above may be used during the archery season, but use of Special Permit or A7 License is restricted to the area, sex and antler type specified. General Elk License use during the archery season is listed below.
Sep 6 - Oct 19 Either Sex Elk

Hunting District 449

DEER

General Season - Deer A License

Oct 26 - Nov 30 Either Sex Mule Deer
Oct 26 - Nov 30 Either Sex Whitetail

Special Permit or B License. Apply by June 2 drawing only

498-00 500 B licenses Oct 26 - Nov 30 Antlerless Whitetail. Nonresidents only

Special B License. Purchase at FWP and license providers

004-10 Unlim B licenses Oct 26 - Nov 30 Antlerless Whitetail. Resident Single Region 4 Antlerless Whitetail

Archery Season - ArchEquip only

Deer B Licenses or Special Permits listed above may be used during the archery season, but use of Deer B License or Special Permit is restricted to the area, sex and antler type specified. Deer A License use during the archery season is listed below.

Sep 6 - Oct 19 Either Sex Mule Deer
Sep 6 - Oct 19 Either Sex Whitetail

ELK

General Season - Elk License

Oct 26 - Nov 30 Antlered Bull Elk
Oct 26 - Nov 30 Either Sex Elk. Only youth ages 12-14

Special Permit. Apply by June 2 drawing only

449-00 100 Permits Oct 20 - Nov 30 Antlerless Elk

Archery Season - ArchEquip only

Elk Special Permits or A7 Licenses listed above may be used during the archery season, but use of Special Permit or A7 License is restricted to the area, sex and antler type specified. General Elk License use during the archery season is listed below.

Sep 6 - Oct 19 Either Sex Elk

Hunting District 450

Teton Spring Creek Bird Preserve (TSCBP) open to ArchEquip hunting only, as specified below. There are no weapons restrictions in the remainder of the district outside of the Preserve.

DEER

General Season - Deer A License

Oct 26 - Nov 30 Antlered Buck Mule Deer
Oct 26 - Nov 30 Either Sex Whitetail

Special Permit or B License. Apply by June 2 drawing only

404-01 100 B licenses Sep 6 - Dec 31 Antlerless Mule Deer. ArchEquip only * OR
Sep 6 - Dec 31 Antlerless Whitetail. ArchEquip only *
450-00 150 B licenses Oct 26 - Nov 30 Antlerless Mule Deer. Valid entire hunting district, TSCBP restricted to ArchEquip
498-00 500 B licenses Oct 26 - Nov 30 Antlerless Whitetail. Nonresidents only

* Valid for both antlerless mule deer and antlerless whitetail in TSCBP only, including portion of HD 450 in Preserve. Successful applicants will be mailed a postcard offering up to 2 additional 404-01 special Deer B Licenses.

Special B License. Purchase at FWP and license providers

004-10 Unlim B licenses Oct 26 - Nov 30 Antlerless Whitetail. Resident Single Region 4 Antlerless Whitetail

Archery Season - ArchEquip only

Deer B Licenses or Special Permits listed above may be used during the archery season, but use of Deer B License or Special Permit is restricted to the area, sex and antler type specified. Deer A License use during the archery season is listed below.

Sep 6 - Oct 19 Either Sex Mule Deer
Sep 6 - Oct 19 Either Sex Whitetail
Dec 1 - Dec 31 Antlerless Mule Deer. Only valid TSCBP
Dec 1 - Dec 31 Antlerless Whitetail. Only valid TSCBP

ELK

Special Permit. Apply by June 2 drawing only

450-00 30 Permits Sep 1 - Dec 15 Antlerless Elk. Valid in HD 450 and in HD 442 north of South and Main Forks of Deep Crk, and east of the Bob Marshall Wilderness boundary. Independent of HD 442 elk quota
450-20 5 Permits Oct 26 - Nov 30 Either Sex Elk

Archery Season - ArchEquip only

Elk Special Permits or A7 Licenses listed above may be used during the archery season, but use of Special Permit or A7 License is restricted to the area, sex and antler type specified. General Elk License use during the archery season is listed below.

Sep 6 - Oct 19 Either Sex Elk

Hunting District 452

DEER

General Season - Deer A License

Oct 26 - Nov 30 Either Sex Mule Deer
Oct 26 - Nov 30 Either Sex Whitetail

Special Permit or B License. Apply by June 2 drawing only

498-00 500 B licenses Oct 26 - Nov 30 Antlerless Whitetail. Nonresidents only

Special B License. Purchase at FWP and license providers

004-10 Unlim B licenses Oct 26 - Nov 30 Antlerless Whitetail. Resident Single Region 4 Antlerless Whitetail

Archery Season - ArchEquip only

Deer B Licenses or Special Permits listed above may be used during the archery season, but use of Deer B License or Special Permit is restricted to the area, sex and antler type specified. Deer A License use during the archery season is listed below.

Sep 6 - Oct 19 Either Sex Mule Deer
Sep 6 - Oct 19 Either Sex Whitetail

ELK

General Season - Elk License

Oct 26 - Nov 21 Antlered Bull Elk
Nov 22 - Nov 30 Either Sex Elk
Oct 26 - Nov 30 Either Sex Elk. Only youth ages 12-14

Special Permit. Apply by June 2 drawing only

452-00 15 Permits Oct 20 - Nov 30 Antlerless Elk

Archery Season - ArchEquip only

Elk Special Permits or A7 Licenses listed above may be used during the archery season, but use of Special Permit or A7 License is restricted to the area, sex and antler type specified. General Elk License use during the archery season is listed below.

Sep 6 - Oct 19 Either Sex Elk

Hunting District 454

DEER

General Season - Deer A License

Oct 26 - Nov 30 Either Sex Mule Deer
Oct 26 - Nov 30 Either Sex Whitetail

Special Permit or B License. Apply by June 2 drawing only

498-00 500 B licenses Oct 26 - Nov 30 Antlerless Whitetail. Nonresidents only

Special B License. Purchase at FWP and license providers

004-10 Unlim B licenses Oct 26 - Nov 30 Antlerless Whitetail. Resident Single Region 4 Antlerless Whitetail

Archery Season - ArchEquip only

Deer B Licenses or Special Permits listed above may be used during the archery season, but use of Deer B License or Special Permit is restricted to the area, sex and antler type specified. Deer A License use during the archery season is listed below.

Sep 6 - Oct 19 Either Sex Mule Deer
Sep 6 - Oct 19 Either Sex Whitetail

ELK

General Season - Elk License

Oct 26 - Nov 21 Antlered Bull Elk
Nov 22 - Nov 30 Either Sex Elk
Oct 26 - Nov 30 Either Sex Elk. Only youth ages 12-14

Special Permit. Apply by June 2 drawing only
454-00 15 Permits Oct 26 - Nov 30 Antlerless Elk

Archery Season - ArchEquip only
Elk Special Permits or A7 Licenses listed above may be used during the archery season, but use of Special Permit or A7 License is restricted to the area, sex and antler type specified. General Elk License use during the archery season is listed below.

Sep 6 - Oct 19 Either Sex Elk

Hunting District 455

DEER – *Special permit required to hunt either sex mule deer. Special permit required to hunt either sex whitetail Oct 26-Nov 30.*
Resident Single Region Antlerless Whitetail B license NOT valid in HD 455.

Special Permit or B License. Apply by June 2 drawing only
455-70 50 Permits Oct 26 - Nov 30 Either Sex Mule Deer. Permit must be used with a valid Deer A License
OR
Oct 26 - Nov 30 Either Sex Whitetail. Permit must be used with a valid Deer A License

Archery Season - ArchEquip only
Deer B Licenses or Special Permits listed above may be used during the archery season, but use of Deer B License or Special Permit is restricted to the area, sex and antler type specified. Deer A License use during the archery season is listed below.

Sep 6 - Oct 19 Either Sex Whitetail

ELK

Special Permit. Apply by June 2 drawing only
455-00 20 Permits Oct 26 - Nov 30 Antlerless Elk
455-20 75 Permits Oct 26 - Nov 30 Either Sex Elk

Archery Season - ArchEquip only
Elk Special Permits or A7 Licenses listed above may be used during the archery season, but use of Special Permit or A7 License is restricted to the area, sex and antler type specified. General Elk License use during the archery season is listed below.

Sep 6 - Oct 19 Either Sex Elk

Hunting District 471

DEER

General Season - Deer A License
Oct 26 - Nov 30 Either Sex Mule Deer
Oct 26 - Nov 30 Either Sex Whitetail

Special Permit or B License. Apply by June 2 drawing only
471-00 300 B licenses Oct 26 - Nov 30 Antlerless Mule Deer
498-00 500 B licenses Oct 26 - Nov 30 Antlerless Whitetail. Nonresidents only

Special B License. Purchase at FWP and license providers
004-10 Unlim B licenses Oct 26 - Nov 30 Antlerless Whitetail. Resident Single Region 4 Antlerless Whitetail

Archery Season - ArchEquip only
Deer B Licenses or Special Permits listed above may be used during the archery season, but use of Deer B License or Special Permit is restricted to the area, sex and antler type specified. Deer A License use during the archery season is listed below.

Sep 6 - Oct 19 Either Sex Mule Deer
Sep 6 - Oct 19 Either Sex Whitetail

ELK

Archery Season - ArchEquip only
General Elk License use during the archery season is listed below.

Sep 6 - Oct 19 Either Sex Elk

Hunting District 500

DEER
Those portions of HD 500 lying within Golden Valley County are closed to the taking of deer exhibiting 75 percent or more of white coloration.

General Season - Deer A License
Oct 26 - Nov 30 Either Sex Mule Deer
Oct 26 - Nov 30 Either Sex Whitetail

Special Permit or B License. Apply by June 2 drawing only
500-00 250 B licenses Oct 26 - Nov 30 Antlerless Mule Deer
597-00 300 B licenses Oct 26 - Nov 30 Antlerless Whitetail. Valid in HDs 500, 530 and 590

Archery Season - ArchEquip only
Deer B Licenses or Special Permits listed above may be used during the archery season, but use of Deer B License or Special Permit is restricted to the area, sex and antler type specified. Deer A License use during the archery season is listed below.

Sep 6 - Oct 19 Either Sex Mule Deer
Sep 6 - Oct 19 Either Sex Whitetail

ELK

General Season - Elk License
Oct 26 - Nov 2 Antlerless Elk

Special Permit. Apply by June 2 drawing only
500-00 40 Permits Oct 26 - Dec 15 Antlerless Elk
500-20 10 Permits Oct 26 - Nov 30 Either Sex Elk

Archery Season - ArchEquip only
Elk Special Permits or A7 Licenses listed above may be used during the archery season, but use of Special Permit or A7 License is restricted to the area, sex and antler type specified. General Elk License use during the archery season is listed below.

Sep 6 - Oct 19 Either Sex Elk

Hunting District 502

DEER

General Season - Deer A License
Oct 26 - Nov 30 Either Sex Mule Deer
Oct 26 - Nov 30 Either Sex Whitetail

Special Permit or B License. Apply by June 2 drawing only
502-00 300 B licenses Oct 26 - Nov 30 Antlerless Mule Deer
599-00 1200 B licenses Oct 26 - Nov 30 Antlerless Whitetail. Valid in HDs 502, 510, 520, 560 and 575

Archery Season - ArchEquip only
Deer B Licenses or Special Permits listed above may be used during the archery season, but use of Deer B License or Special Permit is restricted to the area, sex and antler type specified. Deer A License use during the archery season is listed below.

Sep 6 - Oct 19 Either Sex Mule Deer
Sep 6 - Oct 19 Either Sex Whitetail

ELK

General Season - Elk License
Oct 26 - Nov 2 Antlerless Elk

Special Permit. Apply by June 2 drawing only
502-00 20 Permits Oct 26 - Dec 15 Antlerless Elk. Valid in HD 502 and that portion of HD 510 west of Hwy 310
502-20 5 Permits Oct 26 - Nov 30 Either Sex Elk. Valid in HD 502 and that portion of HD 510 west of Hwy 310

Archery Season - ArchEquip only
Elk Special Permits or A7 Licenses listed above may be used during the archery season, but use of Special Permit or A7 License is restricted to the area, sex and antler type specified. General Elk License use during the archery season is listed below.

Sep 6 - Oct 19 Either Sex Elk

Hunting District 510

DEER – *Special permit required to hunt antlered buck mule deer.*

General Season - Deer A License
Oct 26 - Nov 30 Either Sex Whitetail

Special Permit or B License. Apply by June 2 drawing only
510-40 Unlim Permits Oct 26 - Nov 30 Antlered Buck Mule Deer. Permit must be used with a valid Deer A License
510-00 150 B licenses Oct 26 - Nov 30 Antlerless Mule Deer. Only valid outside Natl Forest boundary
599-00 1200 B licenses Oct 26 - Nov 30 Antlerless Whitetail. Valid in HDs 502, 510, 520, 560 and 575

Archery Season - ArchEquip only
Deer B Licenses or Special Permits listed above may be used during the archery season, but use of Deer B License or Special Permit is restricted to the area, sex and antler type specified. Deer A License use during the archery season is listed below.

Sep 6 - Oct 19 Either Sex Whitetail

ELK

General Season - Elk License

	Oct 26 - Nov 2	Antlerless Elk. Valid in portion of HD west of Hwy 310

Special Permit. Apply by June 2 drawing only

502-00	20 Permits	Oct 26 - Dec 15	Antlerless Elk. Valid in HD 502 and that portion of HD 510 west of Hwy 310
502-20	5 Permits	Oct 26 - Nov 30	Either Sex Elk. Valid in HD 502 and that portion of HD 510 west of Hwy 310
520-00	25 Permits	Oct 26 - Dec 15	Antlerless Elk. Valid HD 520 east of Rock Crk and that portion of HD 510 west of Hwy 310
520-40	30 Permits	Oct 26 - Nov 30	Antlered Bull Elk. Valid HD 520 east of Rock Crk and that portion of HD 510 west of Hwy 310

Archery Season - ArchEquip only

Elk Special Permits or A7 Licenses listed above may be used during the archery season, but use of Special Permit or A7 License is restricted to the area, sex and antler type specified. General Elk License use during the archery season is listed below.

Sep 6 - Oct 19	Either Sex Elk. Valid west of Hwy 310

Hunting District 511

DEER

Those portions of HD 511 lying within Golden Valley County are closed to the taking of deer exhibiting 75 percent or more of white coloration.

General Season - Deer A License

Oct 26 - Nov 30	Either Sex Mule Deer
Oct 26 - Nov 30	Either Sex Whitetail

Special Permit or B License. Apply by June 2 drawing only

511-00	150 B licenses	Oct 26 - Nov 30	Antlerless Mule Deer. Only valid outside Natl Forest boundary
598-00	1500 B licenses	Oct 26 - Nov 30	Antlerless Whitetail. Valid in HDs 511, 540, 570, and 580

Archery Season - ArchEquip only

Deer B Licenses or Special Permits listed above may be used during the archery season, but use of Deer B License or Special Permit is restricted to the area, sex and antler type specified. Deer A License use during the archery season is listed below.

Sep 6 - Oct 19	Either Sex Mule Deer
Sep 6 - Oct 19	Either Sex Whitetail

ELK

Special Permit. Apply by June 2 drawing only

411-01	50 Permits	Oct 1 - Dec 31	Antlerless Elk. Valid outside Natl Forest boundary in HDs 411, 511 and 530
411-00	250 Permits	Oct 26 - Dec 15	Antlerless Elk. Valid in HDs 411, 511 and 530
411-20	100 Permits	Oct 26 - Nov 30	Either Sex Elk. Valid in HDs 411, 511 and 530

Archery Season - ArchEquip only

Elk Special Permits or A7 Licenses listed above may be used during the archery season, but use of Special Permit or A7 License is restricted to the area, sex and antler type specified. General Elk License use during the archery season is listed below.

Sep 6 - Oct 19	Either Sex Elk

Hunting District 520

DEER

General Season - Deer A License

Oct 26 - Nov 30	Antlered Buck Mule Deer
Oct 26 - Nov 30	Either Sex Whitetail

Special Permit or B License. Apply by June 2 drawing only

520-00	150 B licenses	Oct 26 - Nov 30	Antlerless Mule Deer. Only valid outside Natl Forest boundary
599-00	1200 B licenses	Oct 26 - Nov 30	Antlerless Whitetail. Valid in HDs 502, 510, 520, 560 and 575

Archery Season - ArchEquip only

Deer B Licenses or Special Permits listed above may be used during the archery season, but use of Deer B License or Special Permit is restricted to the area, sex and antler type specified. Deer A License use during the archery season is listed below.

Sep 6 - Oct 19	Either Sex Mule Deer
Sep 6 - Oct 19	Either Sex Whitetail

ELK

General Season - Elk License

Oct 26 - Nov 30	Antlered Bull Elk. Valid north and west of Stillwater River
Oct 26 - Nov 30	Brow-tined Bull Elk. Valid between West Fork Rock Crk and Stillwater River
Oct 26 - Nov 30	Either Sex Elk. Valid north and west of Stillwater River. Portion of HD between West Fork of Rock Crk and Stillwater River brow-tined bull or antlerless elk. Only youth ages 12-14 valid in both areas

Special Permit. Apply by June 2 drawing only

520-10	75 Permits	Oct 26 - Nov 30	Brow-tined Bull or Antlerless Elk. Valid between East Rosebud and Stillwater River
		Dec 1 - Dec 15	Antlerless Elk. Valid between East Rosebud and Stillwater River
520-20	50 Permits	Oct 26 - Nov 30	Either Sex Elk. Valid west and north of Stillwater River
		Dec 1 - Dec 15	Antlerless Elk. Valid west and north of Stillwater River
520-40	30 Permits	Oct 26 - Nov 30	Antlered Bull Elk. Valid HD 520 east of Rock Crk and that portion of HD 510 west of Hwy 310
520-00	25 Permits	Oct 26 - Dec 15	Antlerless Elk. Valid HD 520 east of Rock Crk and that portion of HD 510 west of Hwy 310
520-01	60 Permits	Oct 26 - Nov 21	Antlerless Elk. Valid between Rock Crk and West Fork Rock Crk
520-41	20 Permits	Oct 26 - Nov 30	Antlered Bull Elk. Valid between Rock Crk and West Fork Rock Crk
520-02	60 Permits	Nov 22 - Dec 15	Antlerless Elk. Valid between Rock Crk and West Fork Rock Crk
520-11	45 Permits	Oct 26 - Nov 30	Brow-tined Bull or Antlerless Elk. Valid between West Fork Rock Crk and East Rosebud
		Dec 1 - Dec 31	Antlerless Elk. Valid between West Fork Rock Crk and East Rosebud

Archery Season - ArchEquip only

Elk Special Permits or A7 Licenses listed above may be used during the archery season, but use of Special Permit or A7 License is restricted to the area, sex and antler type specified. General Elk License use during the archery season is listed below.

Sep 6 - Oct 19	Either Sex Elk. Valid entire district except for portion between West Fork of Rock Crk and Stillwater River
Sep 6 - Oct 19	Brow-tined Bull or Antlerless Elk. Only valid between West Fork of Rock Crk and Stillwater River

Hunting District 530

DEER – *Special permit required to hunt antlered buck mule deer.*
Those portions of HD 530 lying within Golden Valley County are closed to the taking of deer exhibiting 75 percent or more of white coloration.

General Season - Deer A License

Oct 26 - Nov 30	Antlerless Mule Deer
Oct 26 - Nov 30	Either Sex Whitetail

Special Permit or B License. Apply by June 2 drawing only

530-50	450 Permits	Oct 26 - Nov 30	Antlered Buck Mule Deer. Permit must be used with a valid Deer A License
530-00	250 B licenses	Oct 26 - Nov 30	Antlerless Mule Deer. Only valid east of Hwy 87N

530-01	125 B licenses	Oct 26 - Nov 30	Antlerless Mule Deer. Only valid west of Hwy 87N outside Natl Forest boundary
597-00	300 B licenses	Oct 26 - Nov 30	Antlerless Whitetail. Valid in HDs 500, 530 and 590

Archery Season - ArchEquip only
Deer B Licenses or Special Permits listed above may be used during the archery season, but use of Deer B License or Special Permit is restricted to the area, sex and antler type specified. Deer A License use during the archery season is listed below.

Sep 6 - Oct 19	Antlerless Mule Deer. Antlered Buck Mule Deer by permit only
Sep 6 - Oct 19	Either Sex Whitetail

ELK
Special Permit. Apply by June 2 drawing only

411-01	50 Permits	Oct 1 - Dec 31	Antlerless Elk. Valid outside Natl Forest boundary in HDs 411, 511 and 530
411-00	250 Permits	Oct 26 - Dec 15	Antlerless Elk. Valid in HDs 411, 511 and 530
411-20	100 Permits	Oct 26 - Nov 30	Either Sex Elk. Valid in HDs 411, 511 and 530

Archery Season - ArchEquip only
Elk Special Permits or A7 Licenses listed above may be used during the archery season, but use of Special Permit or A7 License is restricted to the area, sex and antler type specified. General Elk License use during the archery season is listed below.

Sep 6 - Oct 19	Either Sex Elk

Hunting District 540

DEER
General Season - Deer A License

Oct 26 - Nov 30	Either Sex Mule Deer
Oct 26 - Nov 30	Either Sex Whitetail

Special Permit or B License. Apply by June 2 drawing only

598-00	1500 B licenses	Oct 26 - Nov 30	Antlerless Whitetail. Valid in HDs 511, 540, 570, and 580

Archery Season - ArchEquip only
Deer B Licenses or Special Permits listed above may be used during the archery season, but use of Deer B License or Special Permit is restricted to the area, sex and antler type specified. Deer A License use during the archery season is listed below.

Sep 6 - Oct 19	Either Sex Mule Deer
Sep 6 - Oct 19	Either Sex Whitetail

ELK
General Season - Elk License

Oct 26 - Nov 30	Antlered Bull Elk
Oct 26 - Nov 30	Either Sex Elk. Only youth ages 12-14

Special Permit. Apply by June 2 drawing only

540-00	175 Permits	Oct 20 - Nov 30	Antlerless Elk

Archery Season - ArchEquip only
Elk Special Permits or A7 Licenses listed above may be used during the archery season, but use of Special Permit or A7 License is restricted to the area, sex and antler type specified. General Elk License use during the archery season is listed below.

Sep 6 - Oct 19	Either Sex Elk

Hunting District 560

DEER
General Season - Deer A License

Oct 26 - Nov 30	Antlered Buck Mule Deer
Oct 26 - Nov 30	Either Sex Whitetail

Special Permit or B License. Apply by June 2 drawing only

560-00	200 B licenses	Oct 26 - Nov 30	Antlerless Mule Deer. Only valid outside Natl Forest boundary
599-00	1200 B licenses	Oct 26 - Nov 30	Antlerless Whitetail. Valid in HDs 502, 510, 520, 560 and 575

Archery Season - ArchEquip only
Deer B Licenses or Special Permits listed above may be used during the archery season, but use of Deer B License or Special Permit is restricted to the area, sex and antler type specified. Deer A License use during the archery season is listed below.

Sep 6 - Oct 19	Either Sex Mule Deer
Sep 6 - Oct 19	Either Sex Whitetail

ELK
General Season - Elk License

Oct 26 - Nov 2	Either Sex Elk
Nov 3 - Nov 30	Antlered Bull Elk
Oct 26 - Nov 30	Either Sex Elk. Only youth ages 12-14

Special Permit. Apply by June 2 drawing only

560-20	300 Permits	Oct 26 - Nov 30	Either Sex Elk
		Dec 1 - Dec 15	Antlerless Elk

Archery Season - ArchEquip only
Elk Special Permits or A7 Licenses listed above may be used during the archery season, but use of Special Permit or A7 License is restricted to the area, sex and antler type specified. General Elk License use during the archery season is listed below.

Sep 6 - Oct 19	Either Sex Elk

Hunting District 570

DEER
General Season - Deer A License

Oct 26 - Nov 30	Either Sex Mule Deer
Oct 26 - Nov 30	Either Sex Whitetail

Special Permit or B License. Apply by June 2 drawing only

570-00	300 B licenses	Oct 26 - Nov 30	Antlerless Mule Deer
598-00	1500 B licenses	Oct 26 - Nov 30	Antlerless Whitetail. Valid in HDs 511, 540, 570, and 580

Archery Season - ArchEquip only
Deer B Licenses or Special Permits listed above may be used during the archery season, but use of Deer B License or Special Permit is restricted to the area, sex and antler type specified. Deer A License use during the archery season is listed below.

Sep 6 - Oct 19	Either Sex Mule Deer
Sep 6 - Oct 19	Either Sex Whitetail

ELK
General Season - Elk License

Oct 26 - Nov 2	Antlerless Elk

Special Permit. Apply by June 2 drawing only

570-00	30 Permits	Oct 26 - Dec 15	Antlerless Elk
570-20	10 Permits	Oct 26 - Nov 30	Either Sex Elk

Archery Season - ArchEquip only
Elk Special Permits or A7 Licenses listed above may be used during the archery season, but use of Special Permit or A7 License is restricted to the area, sex and antler type specified. General Elk License use during the archery season is listed below.

Sep 6 - Oct 19	Either Sex Elk

Hunting District 575

DEER
General Season - Deer A License

Oct 26 - Nov 30	Either Sex Mule Deer
Oct 26 - Nov 30	Either Sex Whitetail

Special Permit or B License. Apply by June 2 drawing only

575-00	1000 B licenses	Oct 26 - Nov 30	Antlerless Mule Deer
599-00	1200 B licenses	Oct 26 - Nov 30	Antlerless Whitetail. Valid in HDs 502, 510, 520, 560 and 575

Archery Season - ArchEquip only
Deer B Licenses or Special Permits listed above may be used during the archery season, but use of Deer B License or Special Permit is restricted to the area, sex and antler type specified. Deer A License use during the archery season is listed below.

Sep 6 - Oct 19	Either Sex Mule Deer
Sep 6 - Oct 19	Either Sex Whitetail

ELK
General Season - Elk License

Oct 26 - Nov 2	Antlerless Elk

Special Permit. Apply by June 2 drawing only

575-00	20 Permits	Oct 26 - Dec 15	Antlerless Elk
575-20	15 Permits	Oct 26 - Nov 30	Either Sex Elk

Archery Season - ArchEquip only

Elk Special Permits or A7 Licenses listed above may be used during the archery season, but use of Special Permit or A7 License is restricted to the area, sex and antler type specified. General Elk License use during the archery season is listed below.

Sep 6 - Oct 19 Either Sex Elk

Hunting District 580

DEER

General Season - Deer A License

Oct 26 - Nov 30 Either Sex Mule Deer
Oct 26 - Nov 30 Either Sex Whitetail

Special Permit or B License. Apply by June 2 drawing only

580-00	250 B licenses	Oct 26 - Nov 30	Antlerless Mule Deer. Only valid outside Natl Forest boundary
598-00	1500 B licenses	Oct 26 - Nov 30	Antlerless Whitetail. Valid in HDs 511, 540, 570, and 580

Archery Season - ArchEquip only

Deer B Licenses or Special Permits listed above may be used during the archery season, but use of Deer B License or Special Permit is restricted to the area, sex and antler type specified. Deer A License use during the archery season is listed below.

Sep 6 - Oct 19 Either Sex Mule Deer
Sep 6 - Oct 19 Either Sex Whitetail

ELK

General Season - Elk License

Oct 26 - Nov 2	Either Sex Elk. Valid north of Sweet Grass Crk
Nov 3 - Nov 30	Antlered Bull Elk. Valid north of Sweet Grass Crk
Oct 26 - Nov 30	Either Sex Elk. Only youth ages 12-14. Valid north of Sweet Grass Crk

Special Permit. Apply by June 2 drawing only

580-00	30 Permits	Oct 26 - Dec 15	Antlerless Elk. Valid between Sweet Grass Crk and Big Timber Crk
580-01	30 Permits	Oct 26 - Dec 15	Antlerless Elk. Valid between Big Timber Crk and West Fork Duck Crk
580-20	350 Permits	Oct 26 - Nov 30	Either Sex Elk. Valid west of East Fork of Miller Crk
		Dec 1 - Dec 15	Antlerless Elk. Valid west of East Fork of Miller Crk
580-21	10 Permits	Oct 26 - Nov 30	Either Sex Elk. Valid between Sweet Grass Crk and Big Timber Crk
580-22	10 Permits	Oct 26 - Nov 30	Either Sex Elk. Valid between Big Timber Crk and West Fork Duck Crk
580-23	100 Permits	Oct 26 - Nov 30	Either Sex Elk. Valid between East Fork Miller Crk and Sweet Grass Crk
		Dec 1 - Dec 15	Antlerless Elk. Valid between East Fork Miller Crk and Sweet Grass Crk

Archery Season - ArchEquip only

Elk Special Permits or A7 Licenses listed above may be used during the archery season, but use of Special Permit or A7 License is restricted to the area, sex and antler type specified. General Elk License use during the archery season is listed below.

Sep 6 - Oct 19 Either Sex Elk

Hunting District 590

DEER

General Season - Deer A License

Oct 26 - Nov 30 Either Sex Mule Deer
Oct 26 - Nov 30 Either Sex Whitetail

Special Permit or B License. Apply by June 2 drawing only

590-00	350 B licenses	Oct 26 - Nov 30	Antlerless Mule Deer
597-00	300 B licenses	Oct 26 - Nov 30	Antlerless Whitetail. Valid in HDs 500, 530 and 590

Archery Season - ArchEquip only

Deer B Licenses or Special Permits listed above may be used during the archery season, but use of Deer B License or Special Permit is restricted to the area, sex and antler type specified. Deer A License use during the archery season is listed below.

Sep 6 - Oct 19 Either Sex Mule Deer
Sep 6 - Oct 19 Either Sex Whitetail

ELK

Public Access to elk in HD 590 is limited and difficult.

General Season - Elk License

Oct 26 - Nov 2 Antlerless Elk

Special Permit. Apply by June 2 drawing only

590-20	75 Permits	Oct 26 - Nov 30	Either Sex Elk. Valid HD 590 north of Yellowstone River and portion of HD 701 west of Melstone-Sumatra-Myers Rd
		Dec 1 - Dec 15	Antlerless Elk. Valid HD 590 north of Yellowstone River and portion of HD 701 west of Melstone-Sumatra-Myers Rd
590-00	180 Permits	Oct 26 - Dec 15	Antlerless Elk. Valid HD 590 north of Yellowstone River and portion of HD 701 west of Melstone-Sumatra-Myers Rd
590-21	50 Permits	Oct 26 - Nov 30	Either Sex Elk. Valid south of Yellowstone River
		Dec 1 - Dec 31	Antlerless Elk. Valid south of Yellowstone River
590-01	80 Permits	Oct 26 - Dec 31	Antlerless Elk. Valid south of Yellowstone River

Archery Season - ArchEquip only

Elk Special Permits or A7 Licenses listed above may be used during the archery season, but use of Special Permit or A7 License is restricted to the area, sex and antler type specified. General Elk License use during the archery season is listed below.

Sep 6 - Oct 19 Either Sex Elk

Hunting District 600

DEER

General Season - Deer A License

Oct 26 - Nov 30 Either Sex Mule Deer
Oct 26 - Nov 30 Either Sex Whitetail

Special Permit or B License. Apply by June 2 drawing only

600-00	50 B licenses	Oct 26 - Nov 30	Antlerless Mule Deer
698-00	500 B licenses	Oct 26 - Nov 30	Antlerless Whitetail. Nonresidents only. Valid in all of Region 6
699-00	500 B licenses	Oct 26 - Nov 30	Antlerless Whitetail. Residents only. Valid in all of Region 6

Special B License. Purchase at FWP and license providers

006-10	Unlim B licenses	Oct 26 - Nov 30	Antlerless Whitetail. Resident Single Region 6 Antlerless Whitetail

Archery Season - ArchEquip only

Deer B Licenses or Special Permits listed above may be used during the archery season, but use of Deer B License or Special Permit is restricted to the area, sex and antler type specified. Deer A License use during the archery season is listed below.

Sep 6 - Oct 19 Either Sex Mule Deer
Sep 6 - Oct 19 Either Sex Whitetail

ELK

Elk numbers are low and will be difficult to find.

General Season - Elk License

Oct 26 - Nov 30 Either Sex Elk

Archery Season - ArchEquip only

General Elk License use during the archery season is listed below.

Sep 6 - Oct 19 Either Sex Elk

Hunting District 610

Rookery WMA restricted to ArchEquip, shotgun, traditional handgun, muzzleloader or crossbow only.

DEER

General Season - Deer A License

Oct 26 - Nov 30 Either Sex Mule Deer
Oct 26 - Nov 30 Either Sex Whitetail

Special Permit or B License. Apply by June 2 drawing only

610-00 50 B licenses Oct 26 - Nov 30 Antlerless Mule Deer
698-00 500 B licenses Oct 26 - Nov 30 Antlerless Whitetail. Nonresidents only. Valid in all of Region 6
699-00 500 B licenses Oct 26 - Nov 30 Antlerless Whitetail. Residents only. Valid in all of Region 6

Special B License. Purchase at FWP and license providers

006-10 Unlim B licenses Oct 26 - Nov 30 Antlerless Whitetail. Resident Single Region 6 Antlerless Whitetail

Archery Season - ArchEquip only

Deer B Licenses or Special Permits listed above may be used during the archery season, but use of Deer B License or Special Permit is restricted to the area, sex and antler type specified. Deer A License use during the archery season is listed below.

Sep 6 - Oct 19 Either Sex Mule Deer
Sep 6 - Oct 19 Either Sex Whitetail

ELK

Elk numbers are low and will be difficult to find.

General Season - Elk License

Oct 26 - Nov 30 Either Sex Elk

Archery Season - ArchEquip only

General Elk License use during the archery season is listed below.

Sep 6 - Oct 19 Either Sex Elk

Hunting District 611

Milk River WMA restricted to ArchEquip, shotgun, traditional handgun, muzzleloader or crossbow only.

DEER

General Season - Deer A License

Oct 26 - Nov 30 Either Sex Mule Deer
Oct 26 - Nov 30 Either Sex Whitetail

Special Permit or B License. Apply by June 2 drawing only

698-00 500 B licenses Oct 26 - Nov 30 Antlerless Whitetail. Nonresidents only. Valid in all of Region 6
699-00 500 B licenses Oct 26 - Nov 30 Antlerless Whitetail. Residents only. Valid in all of Region 6

Special B License. Purchase at FWP and license providers

006-10 Unlim B licenses Oct 26 - Nov 30 Antlerless Whitetail. Resident Single Region 6 Antlerless Whitetail

Archery Season - ArchEquip only

Deer B Licenses or Special Permits listed above may be used during the archery season, but use of Deer B License or Special Permit is restricted to the area, sex and antler type specified. Deer A License use during the archery season is listed below.

Sep 6 - Oct 19 Either Sex Mule Deer
Sep 6 - Oct 19 Either Sex Whitetail

ELK

Elk numbers are low and will be difficult to find.

General Season - Elk License

Oct 26 - Nov 30 Either Sex Elk

Archery Season - ArchEquip only

General Elk License use during the archery season is listed below.

Sep 6 - Oct 19 Either Sex Elk

Hunting District 620

DEER

General Season - Deer A License

Oct 26 - Nov 30 Either Sex Mule Deer
Oct 26 - Nov 30 Either Sex Whitetail

Special Permit or B License. Apply by June 2 drawing only

698-00 500 B licenses Oct 26 - Nov 30 Antlerless Whitetail. Nonresidents only. Valid in all of Region 6
699-00 500 B licenses Oct 26 - Nov 30 Antlerless Whitetail. Residents only. Valid in all of Region 6

Special B License. Purchase at FWP and license providers

006-10 Unlim B licenses Oct 26 - Nov 30 Antlerless Whitetail. Resident Single Region 6 Antlerless Whitetail

Archery Season - ArchEquip only

Deer B Licenses or Special Permits listed above may be used during the archery season, but use of Deer B License or Special Permit is restricted to the area, sex and antler type specified. Deer A License use during the archery season is listed below.

Sep 6 - Oct 19 Either Sex Mule Deer
Sep 6 - Oct 19 Either Sex Whitetail

ELK

Special Permit. Apply by June 2 drawing only

620-20 30 Permits Oct 26 - Nov 30 Either Sex Elk. Valid in HDs 620, 621 and 622 - NOT VALID ON CMR REFUGE. Not valid in Archery Season *
620-00 85 Permits Oct 26 - Nov 30 Antlerless Elk. Valid in HDs 620, 621 and 622 - NOT VALID ON CMR REFUGE. Not valid in Archery Season *
620-21 Unlim Permits . Sep 6 - Oct 19 Either Sex Elk. ArchEquip only. Valid in HDs 620, 621 and 622. Must apply as first and only choice **

Archery Season - No General Elk License use.

Elk Special Permits or A7 Licenses listed above may be used during the archery season, but use of Special Permit or A7 License is restricted to the area, sex and antler type specified.

* Permits 620-20 and 620-00 are not valid during Archery Season.

** Elk archers in HD 621 may also hunt on islands in the Missouri River adjacent to where their ArchEquip only elk permit is valid.

Hunting District 621

The CMR National Wildlife Refuge regulations may differ from these regulations. Hunters should contact the refuge at 406-538-8706.

DEER

General Season - Deer A License

Oct 26 - Nov 30 Either Sex Mule Deer
Oct 26 - Nov 30 Either Sex Whitetail

Special Permit or B License. Apply by June 2 drawing only

698-00 500 B licenses Oct 26 - Nov 30 Antlerless Whitetail. Nonresidents only. Valid in all of Region 6
699-00 500 B licenses Oct 26 - Nov 30 Antlerless Whitetail. Residents only. Valid in all of Region 6

Special B License. Purchase at FWP and license providers

006-10 Unlim B licenses Oct 26 - Nov 30 Antlerless Whitetail. Resident Single Region 6 Antlerless Whitetail

Archery Season - ArchEquip only

Deer B Licenses or Special Permits listed above may be used during the archery season, but use of Deer B License or Special Permit is restricted to the area, sex and antler type specified. Deer A License use during the archery season is listed below.

Sep 6 - Oct 19 Either Sex Mule Deer
Sep 6 - Oct 19 Either Sex Whitetail

ELK

Special Permit. Apply by June 2 drawing only

621-20 35 Permits Oct 26 - Nov 30 Either Sex Elk. Not valid in Archery Season *
620-20 30 Permits Oct 26 - Nov 30 Either Sex Elk. Valid in HDs 620, 621 and 622 - NOT VALID ON CMR REFUGE. Not valid in Archery Season *
620-00 85 Permits Oct 26 - Nov 30 Antlerless Elk. Valid in HDs 620, 621 and 622 - NOT VALID ON CMR REFUGE. Not valid in Archery Season *
621-00 15 Permits Oct 23 - Oct 25 Antlerless Elk. Only youth ages 12-14. Valid only on CMR Refuge portion of HD 621 and 622 *
Oct 26 - Nov 30 Antlerless Elk. Only youth ages 12-14. Valid entire district HD 621 and 622 *

621-01	100 Permits	Oct 26 - Nov 30	Antlerless Elk. Valid east of Manning Corral - Wilder Ridge Rd (CMR Rd 202). Not valid Archery Season.*
621-02	100 Permits	Oct 26 - Nov 30	Antlerless Elk. Valid west of Manning Corral - Wilder Ridge Rd (CMR Rd 202). Not valid Archery Season.*
620-21	Unlim Permits	Sep 6 - Oct 19	Either Sex Elk. ArchEquip only. Valid in HDs 620, 621 and 622. Must apply as first and only choice **

Archery Season - No General Elk License use.
Elk Special Permits or A7 Licenses listed above may be used during the archery season, but use of Special Permit or A7 License is restricted to the area, sex and antler type specified.

* Permits 621-20, 621-00 and 621-01 are not valid during Archery Season.

** Elk archers in HD 621 may also hunt on islands in the Missouri River adjacent to where their ArchEquip only elk permit is valid.

Hunting District 622

The CMR National Wildlife Refuge regulations may differ from these regulations. Hunters should contact the refuge at 406-538-8706.

DEER

General Season - Deer A License

Oct 26 - Nov 30	Either Sex Mule Deer
Oct 26 - Nov 30	Either Sex Whitetail

Special Permit or B License. Apply by June 2 drawing only

698-00	500 B licenses	Oct 26 - Nov 30	Antlerless Whitetail. Nonresidents only. Valid in all of Region 6
699-00	500 B licensess	Oct 26 - Nov 30	Antlerless Whitetail. Residents only. Valid in all of Region 6

Special B License. Purchase at FWP and license providers

006-10	Unlim B licenses	Oct 26 - Nov 30	Antlerless Whitetail. Resident Single Region 6 Antlerless Whitetail

Archery Season - ArchEquip only
Deer B Licenses or Special Permits listed above may be used during the archery season, but use of Deer B License or Special Permit is restricted to the area, sex and antler type specified. Deer A License use during the archery season is listed below.

Sep 6 - Oct 19	Either Sex Mule Deer
Sep 6 - Oct 19	Either Sex Whitetail

ELK

Special Permit. Apply by June 2 drawing only

620-20	30 Permits	Oct 26 - Nov 30	Either Sex Elk. Valid in HDs 620, 621 and 622 - NOT VALID ON CMR REFUGE. Not valid in Archery Season *
622-20	30 Permits	Oct 26 - Nov 30	Either Sex Elk. Not valid in Archery Season *
620-00	85 Permits	Oct 26 - Nov 30	Antlerless Elk. Valid in HDs 620, 621 and 622 - NOT VALID ON CMR REFUGE. Not valid in Archery Season *
622-00	80 Permits	Oct 26 - Nov 30	Antlerless Elk. Not valid in Archery Season *
621-00	15 Permits	Oct 23 - Oct 25	Antlerless Elk. Only valid for youth ages 12-14. Permit valid in HDs 621 and 622. Not valid in Archery Season *
		Oct 26 - Nov 30	Antlerless Elk. Only valid for youth ages 12-14. Permit valid in HDs 621 and 622. Not valid in Archery Season *
620-21	Unlim Permits	Sep 6 - Oct 19	Either Sex Elk. ArchEquip only. Valid in HDs 620, 621 and 622. Must apply as first and only choice **

Archery Season - No General Elk License use.
Elk Special Permits or A7 Licenses listed above may be used during the archery season, but use of Special Permit or A7 License is restricted to the area, sex and antler type specified.

* Permits 621-01, 622-00 and 622-20 are not valid during Archery Season.

** Elk archers in HD 621 may also hunt on islands in the Missouri River adjacent to where their ArchEquip only elk permit is valid.

Hunting District 630

A portion of the CMR Refuge at the Fort Peck Dam Site is open to ArchEquip only as posted, EXCEPT in closed areas which are also posted and include: Fort Peck Townsite, Kiwanis Park (except 630-20), Wildlife Exhibition Closure and the Goose Pen.

DEER

General Season - Deer A License

Oct 26 - Nov 30	Either Sex Mule Deer
Oct 26 - Nov 30	Either Sex Whitetail
Dec 1 - Dec 31	Antlerless Mule Deer. ArchEquip only at the Fort Peck Dam Site. See HD 630 subheading above
Dec 1 - Dec 31	Antlerless Whitetail. ArchEquip only at the Fort Peck Dam Site. See HD 630 subheading above

Special Permit or B License. Apply by June 2 drawing only

630-00	100 B licenses	Oct 26 - Nov 30	Antlerless Mule Deer. Valid in HDs 630, 631 and 632
630-01	75 B licenses	Sep 6 - Dec 31	Antlerless Mule Deer. ArchEquip only. Valid in portion of hunting district near Fort Peck townsite and dam. See HD 630 subheading above
630-20	10 B licenses	Oct 31 - Nov 30	Either Sex Whitetail. Only hunters with disability conservation license. Rules & information regarding hunt available from Corp of Engineers at Ft Peck 406-526-3411
698-00	500 B licenses	Oct 26 - Nov 30	Antlerless Whitetail. Nonresidents only. Valid in all of Region 6
699-00	500 B licenses	Oct 26 - Nov 30	Antlerless Whitetail. Residents only. Valid in all of Region 6

Special B License. Purchase at FWP and license providers

006-10	Unlim B licenses	Oct 26 - Nov 30	Antlerless Whitetail. Resident Single Region 6 Antlerless Whitetail

Archery Season - ArchEquip only
Deer B Licenses or Special Permits listed above may be used during the archery season, but use of Deer B License or Special Permit is restricted to the area, sex and antler type specified. Deer A License use during the archery season is listed below.

Sep 6 - Oct 19	Either Sex Mule Deer
Sep 6 - Oct 19	Either Sex Whitetail

ELK

Special Permit. Apply by June 2 drawing only

631-21	200 Permits	Sep 6 - Oct 19	Either Sex Elk. ArchEquip only. Valid in HDs 630 and 631
632-21	100 Permits	Sep 6 - Oct 19	Either Sex Elk. ArchEquip only. Valid in HDs 630 and 632
631-00	55 Permits	Oct 26 - Nov 30	Antlerless Elk. Not valid in Archery Season. Valid in HDs 630 and 631 *
632-00	30 Permits	Oct 26 - Nov 30	Antlerless Elk. Not valid in Archery Season. Valid in HDs 630 and 632 *
631-20	30 Permits	Oct 26 - Nov 30	Either Sex Elk. Not valid in Archery Season. Valid in HDs 630 and 631 *
632-20	15 Permits	Oct 26 - Nov 30	Either Sex Elk. Not valid in Archery Season. Valid in HDs 630 and 632 *

Archery Season - No General Elk License use.
Elk Special Permits or A7 Licenses listed above may be used during the archery season, but use of Special Permit or A7 License is restricted to the area, sex and antler type specified.

* Permits 631-20, 631-00, 632-20 and 632-00 are not valid during Archery Season

Hunting District 631

The CMR National Wildlife Refuge regulations may differ from these regulations. Hunters should contact the refuge at 406-538-8706.

DEER

General Season - Deer A License

Oct 26 - Nov 30	Either Sex Mule Deer	
Oct 26 - Nov 30	Either Sex Whitetail	

Special Permit or B License. Apply by June 2 drawing only

630-00	100 B licenses	Oct 26 - Nov 30	Antlerless Mule Deer. Valid in HDs 630, 631 and 632
698-00	500 B licenses	Oct 26 - Nov 30	Antlerless Whitetail. Nonresidents only. Valid in all of Region 6
699-00	500 B licenses	Oct 26 - Nov 30	Antlerless Whitetail. Residents only. Valid in all of Region 6

Special B License. Purchase at FWP and license providers

006-10	Unlim B licenses	Oct 26 - Nov 30	Antlerless Whitetail. Resident Single Region 6 Antlerless Whitetail

Archery Season - ArchEquip only

Deer B Licenses or Special Permits listed above may be used during the archery season, but use of Deer B License or Special Permit is restricted to the area, sex and antler type specified. Deer A License use during the archery season is listed below.

Sep 6 - Oct 19	Either Sex Mule Deer
Sep 6 - Oct 19	Either Sex Whitetail

ELK

Special Permit. Apply by June 2 drawing only

631-20	30 Permits	Oct 26 - Nov 30	Either Sex Elk. Not valid in Archery Season. Valid in HDs 630 and 631 *
631-00	55 Permits	Oct 26 - Nov 30	Antlerless Elk. Not valid in Archery Season. Valid in HDs 630 and 631 *
631-21	200 Permits	Sep 6 - Oct 19	Either Sex Elk. ArchEquip only. Valid in HDs 630 and 631

Archery Season - No General Elk License use.

Elk Special Permits or A7 Licenses listed above may be used during the archery season, but use of Special Permit or A7 License is restricted to the area, sex and antler type specified.

* Permits 631-20 and 631-00 are not valid during Archery Season.

Hunting District 632

The CMR National Wildlife Refuge regulations may differ from these regulations. Hunters should contact the refuge at 406-538-8706.

DEER

General Season - Deer A License

Oct 26 - Nov 30	Either Sex Mule Deer
Oct 26 - Nov 30	Either Sex Whitetail

Special Permit or B License. Apply by June 2 drawing only

630-00	100 B licenses	Oct 26 - Nov 30	Antlerless Mule Deer. Valid in HDs 630, 631 and 632
698-00	500 B licenses	Oct 26 - Nov 30	Antlerless Whitetail. Nonresidents only. Valid in all of Region 6
699-00	500 B licenses	Oct 26 - Nov 30	Antlerless Whitetail. Residents only. Valid in all of Region 6

Special B License. Purchase at FWP and license providers

006-10	Unlim B licenses	Oct 26 - Nov 30	Antlerless Whitetail. Resident Single Region 6 Antlerless Whitetail

Archery Season - ArchEquip only

Deer B Licenses or Special Permits listed above may be used during the archery season, but use of Deer B License or Special Permit is restricted to the area, sex and antler type specified. Deer A License use during the archery season is listed below.

Sep 6 - Oct 19	Either Sex Mule Deer
Sep 6 - Oct 19	Either Sex Whitetail

ELK

Special Permit. Apply by June 2 drawing only

632-21	100 Permits	Sep 6 - Oct 19	Either Sex Elk. ArchEquip only. Valid in HDs 630 and 632
632-20	15 Permits	Oct 26 - Nov 30	Either Sex Elk. Not valid in Archery Season. Valid in HDs 630 and 632 *
632-00	30 Permits	Oct 26 - Nov 30	Antlerless Elk. Not valid in Archery Season. Valid in HDs 630 and 632 *

Archery Season - No General Elk License use.

Elk Special Permits or A7 Licenses listed above may be used during the archery season, but use of Special Permit or A7 License is restricted to the area, sex and antler type specified.

* Permits 632-20 and 632-00 are not valid during Archery Season.

Hunting District 640

DEER

General Season - Deer A License

Oct 26 - Nov 30	Either Sex Mule Deer
Oct 26 - Nov 30	Either Sex Whitetail

Special Permit or B License. Apply by June 2 drawing only

640-00	100 B licenses	Oct 26 - Nov 30	Antlerless Mule Deer
698-00	500 B licenses	Oct 26 - Nov 30	Antlerless Whitetail. Nonresidents only. Valid in all of Region 6
699-00	500 B licenses	Oct 26 - Nov 30	Antlerless Whitetail. Residents only. Valid in all of Region 6

Special B License. Purchase at FWP and license providers

006-10	Unlim B licenses	Oct 26 - Nov 30	Antlerless Whitetail. Resident Single Region 6 Antlerless Whitetail

Archery Season - ArchEquip only

Deer B Licenses or Special Permits listed above may be used during the archery season, but use of Deer B License or Special Permit is restricted to the area, sex and antler type specified. Deer A License use during the archery season is listed below.

Sep 6 - Oct 19	Either Sex Mule Deer
Sep 6 - Oct 19	Either Sex Whitetail

ELK

Elk numbers are low and will be difficult to find.

General Season - Elk License

Oct 26 - Nov 30	Either Sex Elk

Archery Season - ArchEquip only

General Elk License use during the archery season is listed below.

Sep 6 - Oct 19	Either Sex Elk

Hunting District 641

DEER

General Season - Deer A License

Oct 26 - Nov 30	Either Sex Mule Deer
Oct 26 - Nov 30	Either Sex Whitetail

Special Permit or B License. Apply by June 2 drawing only

698-00	500 B licenses	Oct 26 - Nov 30	Antlerless Whitetail. Nonresidents only. Valid in all of Region 6
699-00	500 B licenses	Oct 26 - Nov 30	Antlerless Whitetail. Residents only. Valid in all of Region 6

Special B License. Purchase at FWP and license providers

006-10	Unlim B licenses	Oct 26 - Nov 30	Antlerless Whitetail. Resident Single Region 6 Antlerless Whitetail

Archery Season - ArchEquip only

Deer B Licenses or Special Permits listed above may be used during the archery season, but use of Deer B License or Special Permit is restricted to the area, sex and antler type specified. Deer A License use during the archery season is listed below.

Sep 6 - Oct 19	Either Sex Mule Deer
Sep 6 - Oct 19	Either Sex Whitetail

ELK

Elk numbers are low and will be difficult to find. Medicine Lake NWR closed to elk hunting.

General Season - Elk License

Oct 26 - Nov 30	Either Sex Elk

Archery Season - ArchEquip only

General Elk License use during the archery season is listed below.

Sep 6 - Oct 19	Either Sex Elk

Hunting District 650

That portion on the CMR Refuge at the Fort Peck dam site lying between the powerhouse and the spillway shall be open to ArchEquip, shotgun, traditional handgun, muzzleloader or crossbow only, during the general season.

DEER

General Season - Deer A License

Oct 26 - Nov 30	Either Sex Mule Deer
Oct 26 - Nov 30	Either Sex Whitetail

Special Permit or B License. Apply by June 2 drawing only

650-00	100 B licenses	Oct 26 - Nov 30	Antlerless Mule Deer
698-00	500 B licenses	Oct 26 - Nov 30	Antlerless Whitetail. Nonresidents only. Valid in all of Region 6
699-00	500 B licenses	Oct 26 - Nov 30	Antlerless Whitetail. Residents only. Valid in all of Region 6

Special B License. Purchase at FWP and license providers

006-10	Unlim B licenses	Oct 26 - Nov 30	Antlerless Whitetail. Resident Single Region 6 Antlerless Whitetail

Archery Season - ArchEquip only

Deer B Licenses or Special Permits listed above may be used during the archery season, but use of Deer B License or Special Permit is restricted to the area, sex and antler type specified. Deer A License use during the archery season is listed below.

Sep 6 - Oct 19	Either Sex Mule Deer
Sep 6 - Oct 19	Either Sex Whitetail

ELK

Elk numbers are low and will be difficult to find.

General Season - Elk License

Oct 26 - Nov 30	Either Sex Elk

Archery Season - ArchEquip only

General Elk License use during the archery season is listed below.

Sep 6 - Oct 19	Either Sex Elk

Hunting District 651

DEER

General Season - Deer A License

Oct 26 - Nov 30	Either Sex Mule Deer
Oct 26 - Nov 30	Either Sex Whitetail

Special Permit or B License. Apply by June 2 drawing only

651-00	100 B licenses	Oct 26 - Nov 30	Antlerless Mule Deer
698-00	500 B licenses	Oct 26 - Nov 30	Antlerless Whitetail. Nonresidents only. Valid in all of Region 6
699-00	500 B licenses	Oct 26 - Nov 30	Antlerless Whitetail. Residents only. Valid in all of Region 6

Special B License. Purchase at FWP and license providers

006-10	Unlim B licenses	Oct 26 - Nov 30	Antlerless Whitetail. Resident Single Region 6 Antlerless Whitetail

Archery Season - ArchEquip only

Deer B Licenses or Special Permits listed above may be used during the archery season, but use of Deer B License or Special Permit is restricted to the area, sex and antler type specified. Deer A License use during the archery season is listed below.

Sep 6 - Oct 19	Either Sex Mule Deer
Sep 6 - Oct 19	Either Sex Whitetail

ELK

Elk numbers are low and will be difficult to find.

General Season - Elk License

Oct 26 - Nov 30	Either Sex Elk

Archery Season - ArchEquip only

General Elk License use during the archery season is listed below.

Sep 6 - Oct 19	Either Sex Elk

Hunting District 652

The CMR National Wildlife Refuge regulations may differ from these regulations. Hunters should contact the refuge at 406-538-8706.

DEER – *Special permit required to hunt antlered buck mule deer.*

General Season - Deer A License

Oct 26 - Nov 30	Either Sex Whitetail

Special Permit or B License. Apply by June 2 drawing only

652-50	100 Permits	Oct 26 - Nov 30	Antlered Buck Mule Deer. Permit must be used with a valid Deer A License
652-00	50 B licenses	Oct 26 - Nov 30	Antlerless Mule Deer
698-00	500 B licenses	Oct 26 - Nov 30	Antlerless Whitetail. Nonresidents only. Valid in all of Region 6
699-00	500 B licenses	Oct 26 - Nov 30	Antlerless Whitetail. Residents only. Valid in all of Region 6

Special B License. Purchase at FWP and license providers

006-10	Unlim B licenses	Oct 26 - Nov 30	Antlerless Whitetail. Resident Single Region 6 Antlerless Whitetail

Archery Season - ArchEquip only

Deer B Licenses or Special Permits listed above may be used during the archery season, but use of Deer B License or Special Permit is restricted to the area, sex and antler type specified. Deer A License use during the archery season is listed below.

Sep 6 - Oct 19	Antlered Buck Mule Deer. Antlered Buck Mule Deer by permit only
Sep 6 - Oct 19	Either Sex Whitetail

ELK

Elk numbers are low and will be difficult to find.

General Season - Elk License

Oct 26 - Nov 30	Either Sex Elk

Archery Season - ArchEquip only

General Elk License use during the archery season is listed below.

Sep 6 - Oct 19	Either Sex Elk

Hunting District 670

DEER

General Season - Deer A License

Oct 26 - Nov 30	Either Sex Mule Deer
Oct 26 - Nov 30	Either Sex Whitetail

Special Permit or B License. Apply by June 2 drawing only

670-00	50 B licenses	Oct 26 - Nov 30	Antlerless Mule Deer
698-00	500 B licenses	Oct 26 - Nov 30	Antlerless Whitetail. Nonresidents only. Valid in all of Region 6
699-00	500 B licenses	Oct 26 - Nov 30	Antlerless Whitetail. Residents only. Valid in all of Region 6

Special B License. Purchase at FWP and license providers

006-10	Unlim B licenses	Oct 26 - Nov 30	Antlerless Whitetail. Resident Single Region 6 Antlerless Whitetail

Archery Season - ArchEquip only

Deer B Licenses or Special Permits listed above may be used during the archery season, but use of Deer B License or Special Permit is restricted to the area, sex and antler type specified. Deer A License use during the archery season is listed below.

Sep 6 - Oct 19	Either Sex Mule Deer
Sep 6 - Oct 19	Either Sex Whitetail

ELK

Elk numbers are low and will be difficult to find.

General Season - Elk License

Oct 26 - Nov 30	Either Sex Elk

Archery Season - ArchEquip only

General Elk License use during the archery season is listed below.

Sep 6 - Oct 19	Either Sex Elk

Hunting District 680

DEER

General Season - Deer A License

Oct 26 - Nov 30	Either Sex Mule Deer
Oct 26 - Nov 30	Either Sex Whitetail

Special Permit or B License. Apply by June 2 drawing only

680-00	100 B licenses	Oct 26 - Nov 30	Antlerless Mule Deer
698-00	500 B licenses	Oct 26 - Nov 30	Antlerless Whitetail. Nonresidents only. Valid in all of Region 6
699-00	500 B licenses	Oct 26 - Nov 30	Antlerless Whitetail. Residents only. Valid in all of Region 6

Special B License. Purchase at FWP and license providers

006-10	Unlim B licenses	Oct 26 - Nov 30	Antlerless Whitetail. Resident Single Region 6 Antlerless Whitetail

Archery Season - ArchEquip only

Deer B Licenses or Special Permits listed above may be used during the archery season, but use of Deer B License or Special Permit is restricted to the area, sex and antler type specified. Deer A License use during the archery season is listed below.

Sep 6 - Oct 19	Either Sex Mule Deer
Sep 6 - Oct 19	Either Sex Whitetail

ELK

Special Permit. Apply by June 2 drawing only

690-20	10 Permits	Oct 26 - Nov 30	Either Sex Elk. Not valid in Archery Season. Valid in HDs 680 and 690
690-00	75 Permits	Oct 26 - Nov 30	Antlerless Elk. Not valid in Archery Season. Valid in HDs 680 and 690
690-21	15 Permits	Sep 6 - Oct 19	Either Sex Elk. ArchEquip only. Valid in HDs 680 and 690

Archery Season - No General Elk License use.
Elk Special Permits or A7 Licenses listed above may be used during the archery season, but use of Special Permit or A7 License is restricted to the area, sex and antler type specified.

Hunting District 690

DEER

General Season - Deer A License

Oct 26 - Nov 30	Either Sex Mule Deer	
Oct 26 - Nov 30	Either Sex Whitetail	

Special Permit or B License. Apply by June 2 drawing only

690-00	500 B licenses	Oct 26 - Nov 30	Antlerless Mule Deer
698-00	500 B licenses	Oct 26 - Nov 30	Antlerless Whitetail. Nonresidents only. Valid in all of Region 6
699-00	500 B licenses	Oct 26 - Nov 30	Antlerless Whitetail. Residents only. Valid in all of Region 6

Special B License. Purchase at FWP and license providers

006-10	Unlim B licenses	Oct 26 - Nov 30	Antlerless Whitetail. Resident Single Region 6 Antlerless Whitetail

Archery Season - ArchEquip only
Deer B Licenses or Special Permits listed above may be used during the archery season, but use of Deer B License or Special Permit is restricted to the area, sex and antler type specified. Deer A License use during the archery season is listed below.

Sep 6 - Oct 19	Either Sex Mule Deer
Sep 6 - Oct 19	Either Sex Whitetail

ELK

Special Permit. Apply by June 2 drawing only

690-20	10 Permits	Oct 26 - Nov 30	Either Sex Elk. Not valid in Archery Season. Valid in HDs 680 and 690
690-00	75 Permits	Oct 26 - Nov 30	Antlerless Elk. Not valid in Archery Season. Valid in HDs 680 and 690
690-21	15 Permits	Sep 6 - Oct 19	Either Sex Elk. ArchEquip only. Valid in HDs 680 and 690

Archery Season - No General Elk License use.
Elk Special Permits or A7 Licenses listed above may be used during the archery season, but use of Special Permit or A7 License is restricted to the area, sex and antler type specified.

Hunting District 700

The CMR National Wildlife Refuge regulations may differ from these regulations. Hunters should contact the refuge at 406-538-8706.

DEER

General Season - Deer A License

Oct 26 - Nov 30	Either Sex Mule Deer
Oct 26 - Nov 30	Either Sex Whitetail

Special Permit or B License. Apply by June 2 drawing only

797-00	3000 B licenses	Oct 26 - Nov 30	Antlerless Mule Deer. Nonresidents only. Valid in all 700 HDs. Not valid on CMR

Special B License. Purchase at FWP and license providers

007-13	Unlim B licenses	Oct 26 - Nov 30	Antlerless Mule Deer. Residents only. Valid in all 700 HDs. Not valid on CMR
007-14	2000 B licenses	Oct 26 - Nov 30	Antlerless Mule Deer. Residents only. 2nd MD B License. Valid in all 700 HDs. Not valid on CMR
007-10	Unlim B licenses	Oct 26 - Nov 30	Antlerless Whitetail. Resident Single Region 7 Antlerless Whitetail
007-11	1000 B licenses	Oct 26 - Nov 30	Antlerless Whitetail. Residents only. 2nd WT B License. Valid in all 700 HDs
007-12	Unlim B licenses	Oct 26 - Nov 30	Antlerless Whitetail. Nonresidents only. Valid in all 700 HDs

Archery Season - ArchEquip only
Deer B Licenses or Special Permits listed above may be used during the l: archery season, but use of Deer B License or Special Permit is restricted to the area, sex and antler type specified. Deer A License use during the archery season is listed below.

Sep 6 - Oct 19	Either Sex Mule Deer
Sep 6 - Oct 19	Either Sex Whitetail

ELK

Public Access to elk in HD 700 is limited and difficult.

Special Permit. Apply by June 2 drawing only

700-20	Unlim Permits	Sep 6 - Oct 19	Either Sex Elk. ArchEquip only. May apply first, second or third choice.
798-00	300 Permits	Oct 26 - Nov 30	Antlerless Elk. Valid in HDs 700, 701 and 703
798-20	125 Permits	Oct 26 - Nov 30	Either Sex Elk. Valid in HDs 700, 701 and 703

Archery Season - No General Elk License use.
Elk Special Permits or A7 Licenses listed above may be used during the archery season, but use of Special Permit or A7 License is restricted to the area, sex and antler type specified.

Hunting District 701

DEER

General Season - Deer A License

Oct 26 - Nov 30	Either Sex Mule Deer
Oct 26 - Nov 30	Either Sex Whitetail

Special Permit or B License. Apply by June 2 drawing only

797-00	3000 B licenses	Oct 26 - Nov 30	Antlerless Mule Deer. Nonresidents only. Valid in all 700 HDs. Not valid on CMR

Special B License. Purchase at FWP and license providers

007-13	Unlim B licenses	Oct 26 - Nov 30	Antlerless Mule Deer. Residents only. Valid in all 700 HDs. Not valid on CMR
007-14	2000 B licenses	Oct 26 - Nov 30	Antlerless Mule Deer. Residents only. 2nd MD B License. Valid in all 700 HDs. Not valid on CMR
007-10	Unlim B licenses	Oct 26 - Nov 30	Antlerless Whitetail. Resident Single Region 7 Antlerless Whitetail
007-11	1000 B licenses	Oct 26 - Nov 30	Antlerless Whitetail. Residents only. 2nd WT B License. Valid in all 700 HDs
007-12	Unlim B licenses	Oct 26 - Nov 30	Antlerless Whitetail. Nonresidents only. Valid in all 700 HDs

Archery Season - ArchEquip only
Deer B Licenses or Special Permits listed above may be used during the archery season, but use of Deer B License or Special Permit is restricted to the area, sex and antler type specified. Deer A License use during the archery season is listed below.

Sep 6 - Oct 19	Either Sex Mule Deer
Sep 6 - Oct 19	Either Sex Whitetail

ELK

General Season - Elk License

Oct 26 - Nov 2	Antlerless Elk. Valid in that portion of HD 701 west of the Melstone-Sumatra-Meyers Rd

Special Permit. Apply by June 2 drawing only

798-00	300 Permits	Oct 26 - Nov 30	Antlerless Elk. Valid in HDs 700, 701 and 703
798-20	125 Permits	Oct 26 - Nov 30	Either Sex Elk. Valid in HDs 700, 701 and 703
590-00	180 Permits	Oct 26 - Dec 15	Antlerless Elk. Valid HD 590 north of Yellowstone River and portion of HD 701 west of Melstone-Sumatra-Myers Rd
590-20	75 Permits	Oct 26 - Nov 30	Either Sex Elk. Valid HD 590 north of Yellowstone River and portion of HD 701 west of Melstone-Sumatra-Myers Rd
		Dec 1 - Dec 15	Antlerless Elk. Valid HD 590 north of Yellowstone River and portion of HD 701 west of Melstone-Sumatra-Myers Rd

Archery Season - ArchEquip only
Elk Special Permits or A7 Licenses listed above may be used during the archery season, but use of Special Permit or A7 License is restricted to the area, sex and antler type specified. General Elk License use during the archery season is listed below.

Sep 6 - Oct 19	Either Sex Elk

Hunting District 702

DEER

General Season - Deer A License

Oct 26 - Nov 30 Either Sex Mule Deer
Oct 26 - Nov 30 Either Sex Whitetail

Special Permit or B License. Apply by June 2 drawing only

797-00 3000 B licenses Oct 26 - Nov 30 Antlerless Mule Deer. Nonresidents only. Valid in all 700 HDs. Not valid on CMR

Special B License. Purchase at FWP and license providers

007-13 Unlim B licenses Oct 26 - Nov 30 Antlerless Mule Deer. Residents only. Valid in all 700 HDs. Not valid on CMR

007-14 2000 B licenses Oct 26 - Nov 30 Antlerless Mule Deer. Residents only. 2nd MD B License. Valid in all 700 HDs. Not valid on CMR

007-10 Unlim B licenses Oct 26 - Nov 30 Antlerless Whitetail. Resident Single Region 7 Antlerless Whitetail

007-11 1000 B licenses Oct 26 - Nov 30 Antlerless Whitetail. Residents only. 2nd WT B License. Valid in all 700 HDs

007-12 Unlim B licenses Oct 26 - Nov 30 Antlerless Whitetail. Nonresidents only. Valid in all 700 HDs.

Archery Season - ArchEquip only

Deer B Licenses or Special Permits listed above may be used during the archery season, but use of Deer B License or Special Permit is restricted to the area, sex and antler type specified. Deer A License use during the archery season is listed below.

Sep 6 - Oct 19 Either Sex Whitetail

ELK

General Season - Elk License

Oct 26 - Nov 30 Antlerless Elk. Only valid outside Natl Forest boundary. Elk are found on private land. Public access may be difficult and limited

Special Permit. Apply by June 2 drawing only

799-00 75 Permits Oct 26 - Nov 30 Antlerless Elk. Valid in HDs 702, 704 and 705

799-20 65 Permits Oct 26 - Nov 30 Either Sex Elk. Valid in HDs 702, 704 and 705

Archery Season - ArchEquip only

Elk Special Permits or A7 Licenses listed above may be used during the archery season, but use of Special Permit or A7 License is restricted to the area, sex and antler type specified. General Elk License use during the archery season is listed below.

Sep 6 - Oct 19 Either Sex Elk

Hunting District 703

DEER

General Season - Deer A License

Oct 26 - Nov 30 Either Sex Mule Deer
Oct 26 - Nov 30 Either Sex Whitetail

Special Permit or B License. Apply by June 2 drawing only

797-00 3000 B licenses Oct 26 - Nov 30 Antlerless Mule Deer. Nonresidents only. Valid in all 700 HDs. Not valid on CMR

Special B License. Purchase at FWP and license providers

007-13 Unlim B licenses Oct 26 - Nov 30 Antlerless Mule Deer. Residents only. Valid in all 700 HDs. Not valid on CMR

007-14 2000 B licenses Oct 26 - Nov 30 Antlerless Mule Deer. Residents only. 2nd MD B License. Valid in all 700 HDs. Not valid on CMR

007-10 Unlim B licenses Oct 26 - Nov 30 Antlerless Whitetail. Resident Single Region 7 Antlerless Whitetail

007-11 1000 B licenses Oct 26 - Nov 30 Antlerless Whitetail. Residents only. 2nd WT B License. Valid in all 700 HDs

007-12 Unlim B licenses Oct 26 - Nov 30 Antlerless Whitetail. Nonresidents only. Valid in all 700 HDs.

Archery Season - ArchEquip only

Deer B Licenses or Special Permits listed above may be used during the archery season, but use of Deer B License or Special Permit is restricted to the area, sex and antler type specified. Deer A License use during the archery season is listed below.

Sep 6 - Oct 19 Either Sex Mule Deer
Sep 6 - Oct 19 Either Sex Whitetail

ELK

Special Permit. Apply by June 2 drawing only

798-00 300 Permits Oct 26 - Nov 30 Antlerless Elk. Valid in HDs 700, 701 and 703

798-20 125 Permits Oct 26 - Nov 30 Either Sex Elk. Valid in HDs 700, 701 and 703

Archery Season - ArchEquip only

Elk Special Permits or A7 Licenses listed above may be used during the archery season, but use of Special Permit or A7 License is restricted to the area, sex and antler type specified. General Elk License use during the archery season is listed below.

Sep 6 - Oct 19 Either Sex Elk

Hunting District 704

DEER

General Season - Deer A License

Oct 26 - Nov 30 Either Sex Mule Deer
Oct 26 - Nov 30 Either Sex Whitetail

Special Permit or B License. Apply by June 2 drawing only

797-00 3000 B licenses Oct 26 - Nov 30 Antlerless Mule Deer. Nonresidents only. Valid in all 700 HDs. Not valid on CMR

Special B License. Purchase at FWP and license providers

007-13 Unlim B licenses Oct 26 - Nov 30 Antlerless Mule Deer. Residents only. Valid in all 700 HDs. Not valid on CMR

007-14 2000 B licenses Oct 26 - Nov 30 Antlerless Mule Deer. Residents only. 2nd MD B License. Valid in all 700 HDs. Not valid on CMR

007-10 Unlim B licenses Oct 26 - Nov 30 Antlerless Whitetail. Resident Single Region 7 Antlerless Whitetail

007-11 1000 B licenses Oct 26 - Nov 30 Antlerless Whitetail. Residents only. 2nd WT B License. Valid in all 700 HDs

007-12 Unlim B licenses Oct 26 - Nov 30 Antlerless Whitetail. Nonresidents only. Valid in all 700 HDs.

Archery Season - ArchEquip only

Deer B Licenses or Special Permits listed above may be used during the archery season, but use of Deer B License or Special Permit is restricted to the area, sex and antler type specified. Deer A License use during the archery season is listed below.

Sep 6 - Oct 19 Either Sex Mule Deer
Sep 6 - Oct 19 Either Sex Whitetail

ELK

General Season - Elk License

Oct 26 - Nov 30 Antlerless Elk. Only valid outside Natl Forest boundary. Elk are found on private land. Public access may be difficult and limited

Special Permit. Apply by June 2 drawing only

799-00 75 Permits Oct 26 - Nov 30 Antlerless Elk. Valid in HDs 702, 704 and 705

799-20 65 Permits Oct 26 - Nov 30 Either Sex Elk. Valid in HDs 702, 704 and 705

Archery Season - ArchEquip only

Elk Special Permits or A7 Licenses listed above may be used during the archery season, but use of Special Permit or A7 License is restricted to the area, sex and antler type specified. General Elk License use during the archery season is listed below.

Sep 6 - Oct 19 Either Sex Elk

Hunting District 705

DEER

General Season - Deer A License

	Oct 26 - Nov 30	Either Sex Mule Deer
	Oct 26 - Nov 30	Either Sex Whitetail

Special Permit or B License. Apply by June 2 drawing only

797-00	3000 B licenses	Oct 26 - Nov 30	Antlerless Mule Deer. Nonresidents only. Valid in all 700 HDs. Not valid on CMR

Special B License. Purchase at FWP and license providers

007-13	Unlim B licenses	Oct 26 - Nov 30	Antlerless Mule Deer. Residents only. Valid in all 700 HDs. Not valid on CMR
007-14	2000 B licenses	Oct 26 - Nov 30	Antlerless Mule Deer. Residents only. 2nd MD B License. Valid in all 700 HDs. Not valid on CMR
007-10	Unlim B licenses	Oct 26 - Nov 30	Antlerless Whitetail. Resident Single Region 7 Antlerless Whitetail
007-11	1000 B licenses	Oct 26 - Nov 30	Antlerless Whitetail. Residents only. 2nd WT B License. Valid in all 700 HDs
007-12	Unlim B licenses	Oct 26 - Nov 30	Antlerless Whitetail. Nonresidents only. Valid in all 700 HDs.

Archery Season - ArchEquip only

Deer B Licenses or Special Permits listed above may be used during the archery season, but use of Deer B License or Special Permit is restricted to the area, sex and antler type specified. Deer A License use during the archery season is listed below.

Sep 6 - Oct 19	Either Sex Mule Deer
Sep 6 - Oct 19	Either Sex Whitetail

ELK

General Season - Elk License

Oct 26 - Nov 30	Antlerless Elk. Only valid outside Natl Forest boundary. Elk are found on private land. Public access may be difficult and limited

Special Permit. Apply by June 2 drawing only

799-00	75 Permits	Oct 26 - Nov 30	Antlerless Elk. Valid in HDs 702, 704 and 705
799-20	65 Permits	Oct 26 - Nov 30	Either Sex Elk. Valid in HDs 702, 704 and 705

Archery Season - ArchEquip only

Elk Special Permits or A7 Licenses listed above may be used during the archery season, but use of Special Permit or A7 License is restricted to the area, sex and antler type specified. General Elk License use during the archery season is listed below.

Sep 6 - Oct 19	Either Sex Elk

Antelope Drawing Statistics

License/ Permit Type	Total Quota	1st Choice Res	1st Choice NRes
215-00	10	126	1
215-10	5	5	0
300-00	300	881	45
300-10	100	42	4
301-00	75	82	4
301-10	10	0	0
310-00	100	426	16
310-10	50	64	1
311-00	75	287	12
318-00	150	345	19
319-00	35	116	0
320-00	175	243	21
320-10	60	15	0
321-00	275	740	47
321-10	100	25	6
329-00	175	461	26
329-10	10	5	0
330-00	325	680	50
330-10	175	30	3
338-00	300	325	32
339-00	100	117	6
340-00	75	107	3
341-00	150	305	7
350-00	40	107	0
350-10	10	5	0
360-00	400	481	53
370-00	50	116	1
370-10	50	39	0
371-00	35	135	3
371-10	50	27	0
380-00	50	162	4
380-01	35	36	0
380-10	50	30	0
380-20	35	0	0
381-00	15	106	1
381-10	10	7	0
381-11	25	2	0
390-00	75	195	7
401-00	300	889	29
404-00	150	698	20
413-00	200	329	11
420-00	300	345	22
420-10	400	18	0
430-00	225	466	48
430-10	600	26	2
440-00	75	333	18
444-00	75	308	10

License/ Permit Type	Total Quota	1st Choice Res	1st Choice NRes
450-00	250	600	40
450-10	500	21	0
455-00	2	33	0
470-00	300	338	20
471-00	100	303	19
471-10	125	8	0
473-00	200	223	6
480-00	800	1162	190
480-10	1000	23	5
481-00	500	503	57
481-10	750	7	3
490-00	125	326	56
490-10	200	12	1
491-00	125	219	20
491-10	225	7	2
500-00	500	507	40
501-00	750	632	73
510-00	500	387	91
511-00	250	377	14
512-00	75	107	21
513-00	1000	781	106
514-00	75	228	0
530-00	1500	1318	324
540-00	300	207	17
550-00	400	451	13
560-00	1200	1603	73
570-00	700	688	101
571-00	500	495	65
572-00	350	163	28
590-00	700	517	52
600-00	800	1588	141
600-10	200	22	1
610-00	100	294	4
610-10	25	9	0
620-00	600	1561	219
620-10	25	31	8
630-00	200	558	80
640-00	100	132	10
640-10	25	1	0
650-00	600	588	137
650-10	100	4	0
651-00	200	379	32
651-10	25	1	0
670-00	200	371	69
690-00	900	1487	148
690-10	500	19	1
700-00	13000	10309	4348
900-00	UNL	2237	396

Antelope Map • Region 2 & 3

Map only intended as a guide - please refer to the legal descriptions in this document for actual boundaries

CLOSED TO HUNTING FOR BIG GAME

Antelope Map • Region 4

Map only intended as a guide - please refer to the legal descriptions in this document for actual boundaries

CLOSED TO HUNTING FOR BIG GAME

Antelope Map • Region 5

Map only intended as a guide - please refer to the legal descriptions in this document for actual boundaries

CLOSED TO HUNTING FOR BIG GAME

Antelope Map • Region 6

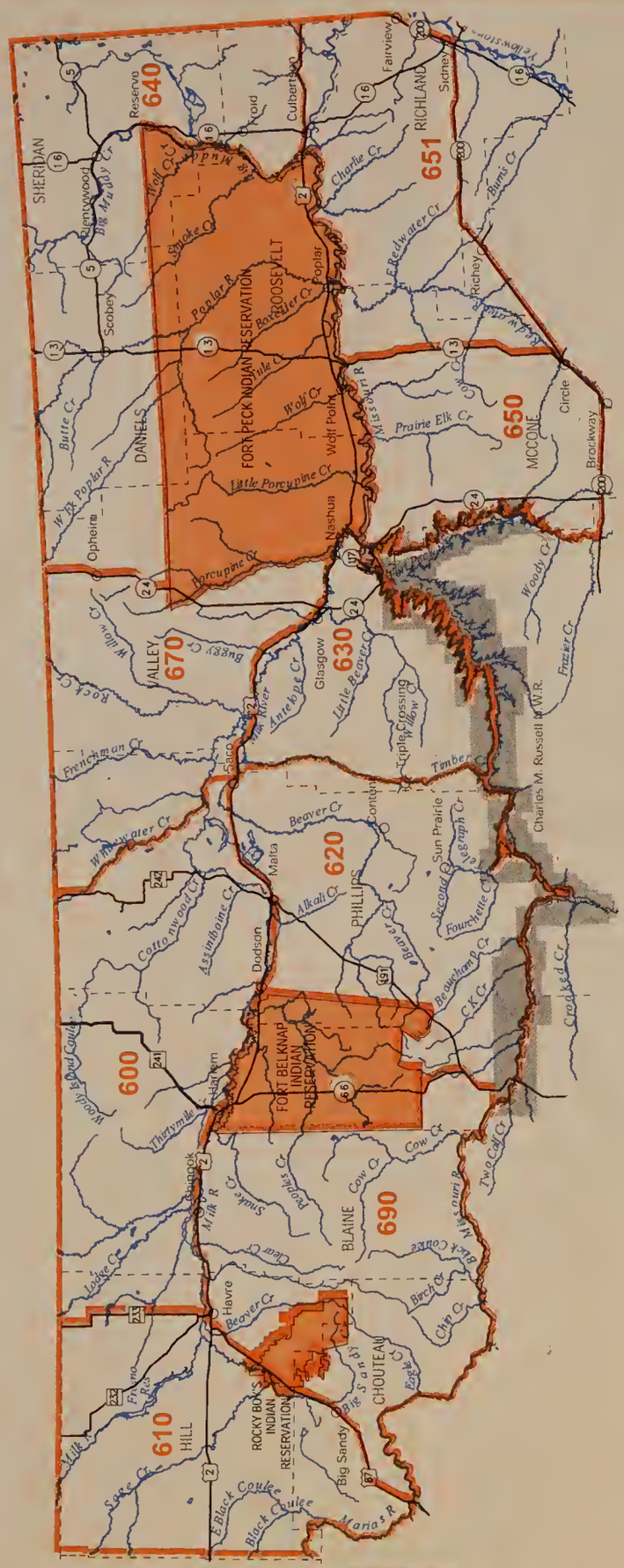

Map only intended as a guide - please refer to the legal descriptions in this document for actual boundaries

CLOSED TO HUNTING FOR BIG GAME

Antelope Map • Region 7

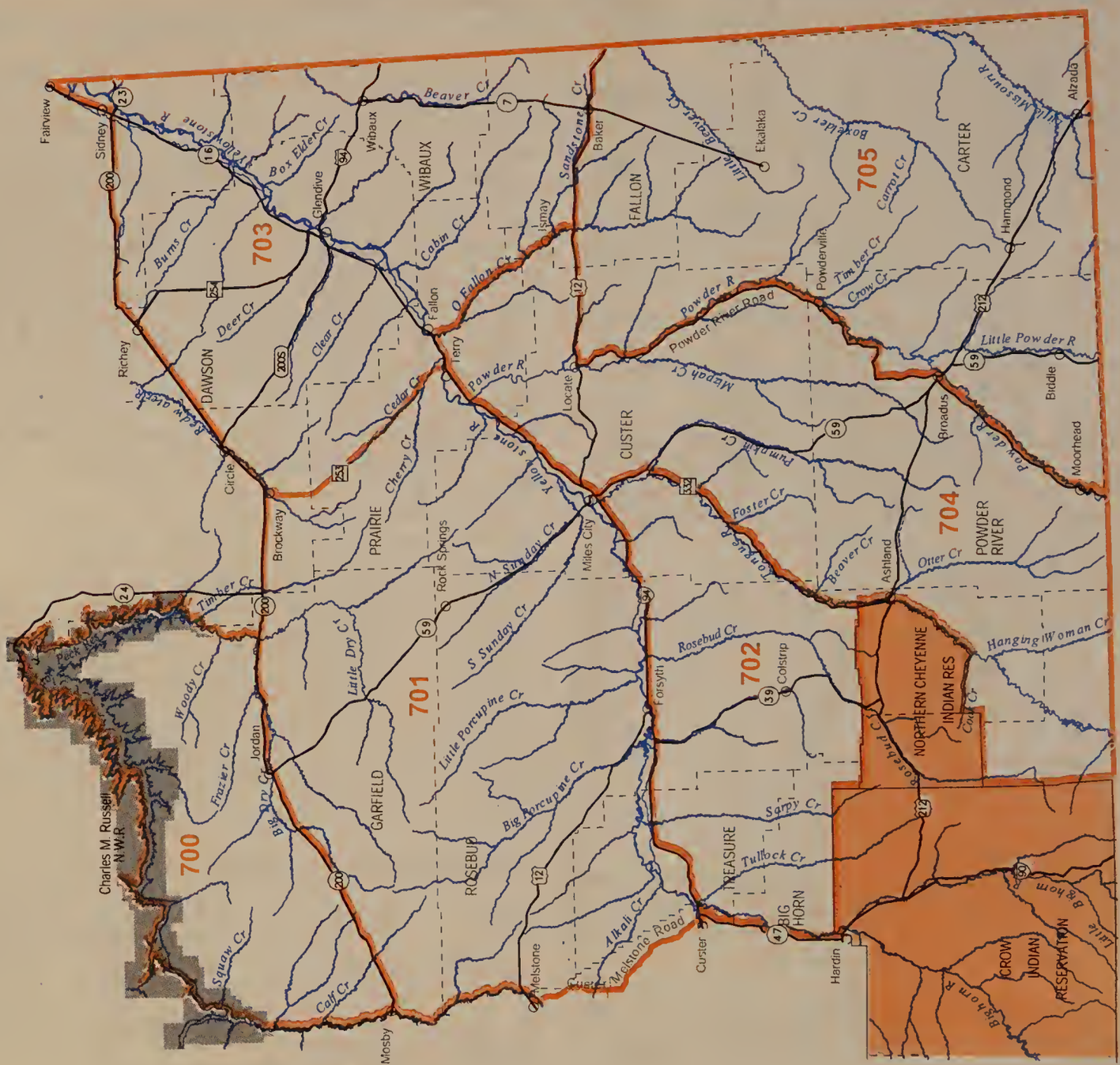

Map only intended as a guide - please refer to the legal descriptions in this document for actual boundaries

CLOSED TO HUNTING FOR BIG GAME

Antelope

drawing quotas are tentative

LICENSES & GENERAL INFORMATION

- Antelope licenses are awarded through special drawings.
- Applications must be postmarked by the U.S. Postal Service no later than June 2.
- License holders may legally take one antelope subject to all specifications on the license.
- Hunters may apply as a party for antelope licenses in groups of up to five. If successful, all party members will receive a license.
- Antelope doe/fawn licenses remaining after the drawing may be offered to the successful either sex license holders.

Landowner Preference

- Montana landowners who qualify may receive preference in the antelope special drawings. To qualify, one must be the owner of record or be contracting to purchase at least 160 acres of land within the hunting district applied for. The land must be used primarily for agricultural purposes.
- Preference is available to Montana landowners, both resident and nonresident, and can be designated to a member of immediate family (blood or marriage related) or employee. Only one person may use or designate preference in a partnership or corporation.

Disabled Resident Preference

- Legislation established a statewide total of 25 special antelope licenses to be issued through a special drawing process to applicants who are permanently physically disabled and nonambulatory as defined by ARM rule 12.3.106. These licenses are available only in those antelope hunting districts that have a quota of 50 or more licenses.
- Applicants must apply on department provided forms available at all Regional Fish, Wildlife & Parks Headquarters and the Helena Headquarters.
- Applications must be postmarked by the U.S. Postal Service no later than June 2.
- Licenses awarded to successful applicants will be subject to all specifications on the license.
- Antelope may be harvested only in the specific hunting district in which the license is valid.

Definitions

- Doe/Fawn - any antelope with horns less than four inches in length measured from the top of the skull.

ARCHERY

- All licenses to hunt antelope are awarded through the special drawings.
- Archers must hold a valid antelope license and bow and arrow license (stamp) to hunt during the ARCHERY season.
- Archery Season - ArchEquip only is September 6 through October 11, 2003.
- All legally described antelope hunting districts are open to archery only for antelope subject to the district, sex, species and any special restrictions listed on the license. Refer to page 15 and 16 for details on archery equipment requirements.

Multi-Region ARCHERY ONLY

900-00	Sept. 6 - Nov. 9	Unlimited Licenses - either sex - archery only

Applications must be postmarked by the U.S. Postal Service no later than June 2.

- Hunters who apply for hunting district 900 must list this as their first and only district choice.
- These licenses are valid in the following antelope hunting districts: any hunting district beginning with the number 3, 4, 5, 6 or 7.
- Archers using this license during the antelope "gun" season must wear hunter's orange.
- Successful applicants may be offered the opportunity to purchase one doe/fawn, valid in HD 500, 501, 513, 530, 550, 560, 570, 571 and 590 or up to two doe/fawn valid in any hunting district beginning with the number 7.

THERE ARE NO OVER THE COUNTER MULTI-REGION DOE/FAWN ANTELOPE LICENSES BEING OFFERED IN 2003.

- In order to make license and permit types consistent between hunting districts and regions, we have changed some of the 5-digit codes for the various big game species. The table below depicts some of the most commonly used codes and the description of each of those particular opportunity types such as 301-10 and 490-00.
  - 00 — Either-Sex Antelope
  - 10 — Doe/Fawn Antelope
  - 30 — Over-the-Counter Doe/Fawn License Antelope
- Both resident and nonresident hunters are eligible to apply for the following license awarded through the special drawings. Nonresidents are limited to, but not guaranteed, 10 percent of a region's quota.

SPECIAL SEASONS & TENTATIVE QUOTAS

Hunting District	Season Opens-Closes	Tentative License Quotas
200 SERIES DISTRICTS		
215-00	Oct. 12 - Nov. 9	10 either sex
215-10	Oct. 12 - Nov. 9	5 doe/fawn
300 SERIES DISTRICTS		
300-00	Oct. 12 - Nov. 9	300 either sex
300-10	Oct. 12 - Nov. 9	100 doe/fawn
301-00	Oct. 12 - Nov. 9	75 either sex
301-10	Oct. 12 - Nov. 9	10 doe/fawn
310-00	Oct. 12 - Nov. 9	100 either sex
310-10	Oct. 12 - Nov. 9	50 doe/fawn
311-00	Oct. 12 - Nov. 9	75 either sex
318-00	Oct. 12 - Nov. 9	150 either sex
319-00	Oct. 12 - Nov. 9	35 either sex
320-00	Oct. 12 - Nov. 9	175 either sex
320-10	Oct. 12 - Nov. 9	60 doe/fawn
321-00	Oct. 12 - Nov. 9	275 either sex
321-10	Oct. 12 - Nov. 9	100 doe/fawn

329-00	Oct. 12 - Nov. 9	175 either sex
329-10	Oct. 12 - Nov. 9	10 doe/fawn
330-00	Oct. 12 - Nov. 9	325 either sex
330-10	Oct. 12 - Nov. 9	175 doe/fawn
338-00	Oct. 12 - Nov. 9	300 either sex
339-00	Oct. 12 - Nov. 9	150 either sex
340-00	Oct. 12 - Nov. 9	75 either sex
341-00	Oct. 12 - Nov. 9	150 either sex
350-00	Oct. 12 - Nov. 9	40 either sex
350-10	Oct. 12 - Nov. 9	10 doe/fawn
360-00	Oct. 12 - Nov. 9	400 either sex
370-00	Oct. 12 - Nov. 9	50 either sex
370-10	Oct. 12 - Nov. 9	50 doe/fawn
371-00	Oct. 12 - Nov. 9	35 either sex
371-10	Oct. 12 - Nov. 9	50 doe/fawn
380-00	Oct. 12 - Nov. 9	50 either sex - not valid in southern portion of hunting district near subdivisions as posted, except during archery season.
380-10	Oct. 12 - Nov. 9	50 doe/fawn - not valid in southern portion of hunting district near subdivisions as posted, except during archery season.
380-01	Oct. 12 - Nov. 9	35 either sex -valid in north portion of hunting district
381-00	Oct. 12 - Nov. 9	15 either sex
381-10	Oct. 12 - Nov. 9	10 doe/fawn
381-11	Oct. 12 - Nov. 9	25 doe/fawn - valid in south (Helena Valley) portion of district only. Scratchgravel Hill portion of district -archery, shotgun, traditional handgun or muzzleloader only.
390-00	Oct. 12 - Nov. 9	75 either sex

400 SERIES DISTRICTS

401-00	Oct. 12 - Nov. 9	300 either sex
404-00	Oct. 12 - Nov. 9	150 either sex
413-00	Oct. 12 - Nov. 9	200 either sex
420-00	Oct. 12 - Nov. 9	300 either sex
420-10	Oct. 12 - Nov. 9	400 doe/fawn
430-00	Oct. 12 - Nov. 9	225 either sex
430-10	Oct. 12 - Nov. 9	600 doe/fawn
440-00	Oct. 12 - Nov. 9	75 either sex
444-00	Oct. 12 - Nov. 9	75 either sex
450-00	Oct. 12 - Nov. 9	250 either sex
450-10	Oct. 12 - Nov. 9	500 doe/fawn
455-00	Oct. 12 - Nov. 9	2 either sex
470-00	Oct. 12 - Nov. 9	300 either sex
471-00	Oct. 12 - Nov. 9	100 either sex
471-10	Oct. 12 - Nov. 9	125 doe/fawn
473-00	Oct. 12 - Nov. 9	200 either sex
480-00	Oct. 12 - Nov. 9	800 either sex
480-10	Oct. 12 - Nov. 9	1000 doe/fawn
481-00	Oct. 12 - Nov. 9	500 either sex
481-10	Oct. 12 - Nov. 9	750 doe/fawn -valid south and west of Valentine and Dovetail-Valentine Roads
490-00	Oct. 12 - Nov. 9	125 either sex
490-10	Oct. 12 - Nov. 9	200 doe/fawn
491-00	Oct. 12 - Nov. 9	125 either sex
491-10	Oct. 12 - Nov. 9	225 doe/fawn

500 SERIES DISTRICTS

HD 500, 501, 513, 530, 550, 560, 570, 571 and 590 - Successful applicants for either sex licenses in these districts may be offered opportunity to purchase one doe/fawn license in addition to the either sex license.

500-00	Oct. 12 - Nov. 9	500 either sex
501-00	Oct. 12 - Nov. 9	750 either sex
510-00	Oct. 12 - Nov. 9	500 either sex
511-00	Oct. 12 - Nov. 9	250 either sex
512-00	Oct. 12 - Nov. 9	75 either sex
513-00	Oct. 12 - Nov. 9	1000 either sex
514-00	Oct. 12 - Nov. 9	75 either sex
530-00	Oct. 12 - Nov. 9	1500 either sex
540-00	Oct. 12 - Nov. 9	300 either sex
550-00	Oct. 12 - Nov. 9	400 either sex
560-00	Oct. 12 - Nov. 9	1200 either sex
570-00	Oct. 12 - Nov. 9	700 either sex
571-00	Oct. 12 - Nov. 9	500 either sex
572-00	Oct. 12 - Nov. 9	350 either sex
590-00	Oct. 12 - Nov. 9	700 either sex

600 SERIES DISTRICTS

600-00	Oct. 12 - Nov. 9	800 either sex
600-10	Oct. 12 - Nov. 9	200 doe/fawn
610-00	Oct. 12 - Nov. 9	100 either sex
610-10	Oct. 12 - Nov. 9	25 doe/fawm
620-00	Oct. 12 - Nov. 9	600 either sex
620-10	Oct. 12 - Nov. 9	25 doe/fawn
630-00	Oct. 12 - Nov. 9	200 either sex
640-00	Oct. 12 - Nov. 9	100 either sex
640-10	Oct. 12 - Nov. 9	25 doe/fawn
650-00	Oct. 12 - Nov. 9	600 either sex
650-10	Oct. 12 - Nov. 9	100 doe/fawn
651-00	Oct. 12 - Nov. 9	200 either sex
651-10	Oct. 12 - Nov. 9	25 doe/fawn
670-00	Oct. 12 - Nov. 9	200 either sex
690-00	Oct. 12 - Nov. 9	900 either sex
690-10	Oct. 12 - Nov. 9	500 doe/fawn

Successful applicants in this district may be offered one doe/fawn in addition to their either sex or doe/fawn license.

700 SERIES DISTRICT

700-00	Oct. 12 - Nov. 9	13,000 either sex - Up to 6,000 successful applicants for either sex may be offered opportunity to purchase up to two doe/fawn llicense. License valid in any hunting districts beginning with number 7.

Legal Descriptions –Deer & Elk

100-North Kootenai: That portion of Lincoln County lying within the following described boundary: Beginning where the Kootenai River meets the Idaho border, then northerly along said border to the Canadian border, then easterly along said border to the east shore of Lake Koocanusa (Kootenai River), then southerly along said shore to Libby Dam and the east shore of the Kootenai River, then southerly and westerly along said shore of the Kootenai River to the Idaho border, the point of beginning.

101-Eureka: Those portions of Lincoln and Flathead Counties lying within the following-described boundary: Beginning near Koocanusa Marina where USFS Road 835 (Cripple Horse Creek Road) meets the east shore of Lake Koocanusa, then northerly along said shore to the Canadian border, then easterly along said border to US Highway 93, then southerly along said highway to the Kootenai-Flathead Forest boundary at Spring Creek Campground, then southerwesterly along said boundary to USFS Road 3500 near Bowen Lake, then westerly along said road to USFS Road 36, then south along said road to USFS Road 835, then westerly along said road to the east shore of Lake Koocanusa, the point of beginning.

102-Tally Lake: Those portions of Lincoln and Flathead Counties lying within the following-described boundary: Beginning on the Flathead National Forest Boundary at Spring Creek Campground on U.S. Highway 93, then in a southerly and westerly direction along said boundary to the divide between Sunday and Martin Creeks, then in a southerly direction along said divide to Elk Mountain, Tepee Mountain, Sanders Mountain, and Grubb Mountain to Forest Service Road 6799 (Elbow Creek road), then southerly along said road to County Road 543 (Little Bitterroot Lake/Pleasant Valley Road), then southeasterly along said road to U.S. Highway 2, then easterly along said highway to junction with Highway 93, then north along Highway 93 to the Flathead National Forest boundary at the Spring Creek Campground, the point of beginning.

103-East Fisher-Pleasant Valley: Those portions of Lincoln and Flathead Counties lying within the following-described boundary: Beginning where Montana State Highway 37 crosses the south shore of the Kootenai River at Libby, then southerly along said highway to U.S. Highway 2 in Libby, then southerly and easterlyalong said highway to Marion and Forest Road #543 (Little Bitterroot Lake Road, then northwesterly along said road to Elbow Creek and Forest Road 6799, then northerly up said road to the Kootenai-Flathead National Forests boundary, then northerly along said boundary through Grubb Mountain, Sanders Mountain, Teepee Mountain, Sheppard Mountain, Brush Creek Divide and Elk Mountain to Forest Road #3500 near Bowen Lake, then westerly along said road to Forest Road #36 (Wolf Creek Road) near Twin Meadows, then southwesterly along said road to Forest Road #835 (Cripple Horse Creek Road), then westerly along said road to the mouth of Cripple Horse Creek and the east shoreline of Lake Koocanusa, then southerly along said shoreline to Libby Dam and the east shoreline of the Kootenai River, then south and west along said shoreline to State Highway 37 Bridge at Libby, the point of beginning.

104-Cabinets: That portion of Lincoln County lying within the following-described boundary: Beginning where the Kootenai River meets the Montana-Idaho border, then south along said border to the Lincoln-Sanders County Line, then easterly along said county through Silver Butte Pass and Willow Creek Pass and continuing easterly, then northerly along said county line (Hydrologic Divide) through Davis Peak, then notherly along said Hydrologic Divide (T26N, R27W, S30) to Forest Service Road #6769 (T26N, R28W, S12), then northeasterly along said road to Forest Service Road #9991, then northerly along said road to U. S. Highway 2, then westerly and northerly along said highway to State Highway #37 in Libby, then north on said highway to the south shore of the Kootenai River in Libby, then westerly along said shoreline to the Montana-Idaho Border, the point of beginning.

109-Ten Lakes: That portion of Lincoln County lying within the following-described boundary: Beginning at the junction of the USFS Road 900 (Stillwater River Road) and US Highway 93, then northerly along said highway to the Canadian border, then easterly along said border to the Lincoln-Flathead County Line, then southerly along said line to Russky Creek Road 379, then southerly along said road to the USFS Road 900 (Stillwater River Road), then southwesterly along said road to US Highway 93, the point of beginning.

110-North Fork: Those portions of Flathead and Lincoln Counties lying within the following-described boundary: Beginning at the mouth of the North Fork of the Flathead River, then northerly up the river to the Canadian border, then westerly along said border to the divide between Weasel Creek and the North Fork of the Flathead River, then southerly along said divide to the Russky Creek Road, then westerly along said road to Stillwater River Road 900, then southerly along said road to U.S. Highway 93 at Stryker, then southerly along said highway to State Route 40, then easterly along said route and U.S. Highway 2 to the Flathead River, then northerly along said river to the mouth of the North Fork of the Flathead River, the point of beginning.

120-Blacktail: Those portions of Flathead and Lake Counties lying within the following-described boundary: Beginning where the Thompson River County Road meets U.S. Highway 2, then southerly along the Thompson River County Road to Shroder Creek Road and USFS Trail 137, then easterly along said road and trail to USFS Trail 132, then southeasterly to USFS Trail 290, then along said trail to the Flathead Indian Reservation Boundary, then easterly along said boundary to Flathead Lake, then northerly and easterly along the shore of said lake to Somers Rest Area and U.S. Highway 93, then northerly along said highway to U.S. Highway 2, then westerly along said highway to the Thompson River County Road, the point of beginning.

121-West Clark Fork: That portion of Sanders County lying within the following-described boundary: Beginning where the Sanders-Lincoln County line intersects the Idaho border, then south and southeasterly along said border to the Kootenai-Lolo National Forest boundary (in Section 34, T22N, R32W), then easterly along said boundary through Emma Peak, Helwick Peak and Mosquito Peak to USFS Trail 635, then easterly along said trail to the Mosquito Creek Road, then easterly along said road to State Route 200, then southeasterly along said route through Thompson Falls to the Thompson Falls River Bridge, then northeasterly up the Thompson River to USFS Trail 433, then northerly up said trail to Marmot Peak, then westerly along said trail to Mt. Headley and USFS Trail 528, then northerly up said trail to the Vermillion River Divide, then northerly along said divide to the Sanders-Lincoln County Line (in Section 19, T25N, R28W), then westerly along said county line to the Idaho border, the point of beginning.

122-Thompson River: Those portions of Flathead, Sanders and Lincoln Counties lying within the following-described boundary: Beginning where the Thompson River County Road meets U.S. Highway 2, then southerly along said road to the Shroder Creek Road and USFS Trail 137, then easterly along said road and trail to USFS Trail 132, then southeasterly to USFS Trail 290, then along said trail to the Flathead Indian Reservation Boundary, then southerly along said boundary to the Sanders County line, then westerly along said line to the Clark Fork-Ninemile Divide, then westerly along said divide to USFS Trail 242, then northerly along said trail to the Clark Fork River, then easterly and northerly along the eastern shore of the Clark Fork River to the confluence of the Flathead River, then westerly along the northern shore of the Clark Fork River to the Thompson River, then northeasterly up said river to USFS Trail 433, then northerly up said trail to Marmot Peak, then westerly along said trail to Mt. Headley and USFS Trail 528, then northerly along said divide to the Lincoln-Sanders County Line (in Section 19, T25N, R28W), the easterly along said county line to US Highway 2 near Lower Thompson Lake, then easterly along said highway to the Thompson River County Road, the point of beginning.

123-Clark Mountain: That portion of Sanders County lying within the following-described boundary: Beginning where State Highway 200 meets the Mosquito Creek Road, then westerly along said road at USFS Trail 635, then westerly along said trail to Mosquito Peak, then westerly from said peak through the Helwick, Emma, Beaver Peak divide to the Montana-Idaho border (in Section 34, T22N, R23W), then southerly along said border to the Sanders-Mineral County line, then easterly along said line to Greenwood Hill and the junction of USFS Trail 398, then northerly on said trail to Penrose Peak, then northerly from said peak along the Penrose-Cherry Peak divide to the junction of USFS Trail 1130, then northerly along said trail to Eddy Mountain, then northerly from said mountain along the Outlaw Lake Trail to Outlaw Creek, then northerly down said creek to the Clark Fork River, then westerly along the northern shore of said river to the Thompson River, then up said river to the Thompson River Bridge and State Highway 200, then westerly along said highway through Thompson Falls to the Mosquito Creek Road, the point of beginning.

Legal Descriptions –Deer & Elk

124-Arvilla: That portion of Sanders County lying within the following-described boundary: Beginning at the confluence of the Flathead River and the Clark Fork River, then southwesterly up said river to USFS Trail 1714, then northerly along said trail to USFS Road 7592, then north and westerly along said road to USFS Trail 404, then westerly along said trail through Combpest Peak to the Sanders-Mineral County line, then westerly along said line to Greenwood Hill and the junction of USFS Trail 398, then northerly on said trail to Penrose Peak, then northerly from said peak along the Penrose-Cherry Peak divide to the junction of USFS Trail 1130, then northerly along said trail to Eddy Mountain, then northerly from said mountain along the Outlaw Lake Trail to Outlaw Creek, then northerly down said creek to the Clark Fork River, the easterly along the northern shore of the Clark Fork River to the confluence of the Flathead River and the Clark Fork River, the point of beginning.

130-Swan: Those portions of Lake and Missoula Counties lying within the following-described boundary: Beginning at the intersection of USFS Trail 61 (Groom Creek Trail) and the Flathead-Lake County line in the SW of Section 30, T26N R17W, then south along said line and the Swan Divide to the Clearwater-Swan Divide (Lolo National Forest Boundary) at Wolverine Peak, then along said divide in a southwesterly direction to the Flathead Indian Reservation Boundary, then northerly along said boundary to the headwaters of Lime Creek in Section 31, T25N R18W, then northerly down Lime Creek to the Swan River, then northerly and easterly along said river and the south shore of Swan Lake to Groom Creek, then northeasterly up said creek and USFS 61 to the Swan Divide, the point of beginning.

132-North Swan: Those portions of Flathead and Lake Counties lying within the following-described boundary: Beginning at the mouth of the South Fork of the Flathead River, then up the South Fork to Frank Creek, then up Frank Creek to USFS Trail 51 then up said trail to Doris Mountain on the Swan Divide, then southerly along said divide to USFS Trail 61, then southerly along said trail and Groom Creek to the shore of Swan Lake, then southerly and westerly along said shore to the Swan River, then southerly along said river to Lime Creek, then southerly up said creek to the Flathead Indian Reservation in Section 31, T25N R18W, then westerly along said boundary to Flathead Lake, then northerly along the shore of said lake to the Swan River, then easterly along the north shore ofsaid river to the bridge on State Route 35, then northerly along said route and State Route 206 to U.S. Highway 2, then westerly along said highway to the Flathead River, then easterly along said river to the South Fork of the Flathead River, the point of beginning.

140-Lower South Fork: That portion of Flathead County lying within the following-described boundary: Beginning at Inspiration Point on the Swan Divide, then northeasterly along ridge to USFS Trail 218, then easterly down Gorge Creek to USFS Trail 115, then northeast along said trail to USFS Trail 226 (Picture Peak Trail), then up said trail to USFS Trail 107 near Picture Peak, then northerly along said trail and ridge to the south side of Sarah Peak, then east down the main creek to the mouth of Mid Creek and USFS Trail 103, then up said trail to USFS Trail 89 on Silvertip Creek, then northerly on said trail to the Silvertip Cabin and USFS Trail 83, then northwesterly along said trail to USFS Trail 43, then northwesterly along said trail to USFS Trail 237 near Gunsight Lake, then northwesterly along said trail to its junction with Miner Creek Trail 81, then northwesterly to the divide between the South and Middle Forks of the Flathead River, through Horseshoe Peak, Twin Peak, Prospector Mtn., Mt.Baptiste, Red Sky Mtn., Unawah Mtn., Felix Peak, Mt.Cameahwait, Mt. Adams, Mt.Liebig, Mt.Grant, Great Northern Mtn., Nyack Mtn., Mt.Penrose, Great Bear Mtn. to USFS Trail 388, then northerly to Ousel Peak and Ousel Creek Trail 331, then down said trail to U.S.Highway 2, then westerly along said highway to Ousel Creek, then northerly down Ousel Creek to the Middle Fork of the Flathead River and Glacier National Park boundary, then westerly along said boundary to the North Fork of the Flathead River, then down the Flathead River to South Fork of the Flathead River, then up the South Fork of the Flathead River to Frank Creek, then up Frank Creek to USFS Trail 51, then up said trail to Doris Mtn.in the Swan Divide, then southerly along said divide to Inspiration Point, the point of beginning.

141-Lower Middle Fork: That portion of Flathead County lying within the following-described boundary: Beginning on the Continental Divide at the junction of Lodgepole Creek Trail 179, then northerly along said divide to the Glacier National Park boundary at Marias Pass, then westerly along said boundary to Ousel Creek, then southerly up said creek to U.S.Highway 2, then easterly along said highway to Ousel Creek Trail 331, then up said trail past Ousel Peak and along USFS Trail 388 to the divide between the South and Middle Forks of the Flathead River, then southeasterly along said divide through Great Bear Mtn., Mt.Penrose, Nyack Mtn., Great Northern Mtn., Mt.Grant, Mt.Liebig, Mt.Adams, Mt.Cameahwait, Felix Peak., Unawah Mtn.,Red Sky Mtn., Mt.Baptiste, Prospector Mtn., Twin Pk.and Horseshoe Peak to Miner Creek Trail 81 near Whitcomb Peak, then northerly along said trail to USFS Trail 155 and USFS Trail 154, then easterly along said trail to its junction with USFS Trail 179, then easterly and northerly up said trail to the Continental Divide, the point of beginning.

The BNSF right-of-way from Marias Pass to the Java Creek Bridge is closed to hunting.

150-Upper South Fork: Those portions of Flathead, Lewis and Clark, Missoula and Powell Counties lying within the following-described boundary: Beginning at Inspiration Point on the Swan Divide, then northeasterly along ridge to USFS Trail 218, then in an easterly direction down Gorge Creek to USFS Trail 115, then northeast along said trail to USFS Trail 226 (Picture Peak Trail), then up said trail to USFS Trail 107 near Picture Peak, then northerly along said trail and ridge to the south side of Sarah Peak, then east down the main creek to the mouth of Mid Creek and USFS Trail 103, then up said trail to USFS Trail 89 on Silvertip Creek divide in the east half of Section 21, T24N R13W, then in a southerly direction along said divide to Silvertip Mountain, then southeasterly along the White River divide to the Continental Divide near My Lake, then southerly along the Continental Divide to the Lolo National Forest boundary at Triple Divide, then westerly along said boundary to the Swan Divide at Wolverine Peak, then northerly along said divide to Inspiration Point, the point of beginning.

151-Upper Middle Fork: That portion of Flathead County lying within the following-described boundary: Beginning on the Continental Divide at the junction of USFS Trail 179, then southerly along said divide to the Spotted Bear River-White River Divide in the SW of Section 15, T23N R12W, then in a northwesterly direction along the White River Divide to Silvertip Mountain, then northerly along the Silvertip Creek Divide to USFS Trail 103 in the E of Section 21, T24N R13W, then easterly to USFS Trail 89, then northerly along said trail to the USFS River Trail 83, then westerly along said trail to USFS Trail 43, then northwesterly along said trail to USFS Trail 237 near Gunsight Lake, then northwesterly along said trail to its junction with Miner Creek Trail 81, then northerly along said trail to USFS Trail 155 and USFS Trail 154, then easterly along said trail to its junction with Lodgepole Creek 179, then easterly and northerly up said trail to the Continental Divide, the point of beginning.

170-Flathead River: That portion of Flathead County lying within the following-described boundary: Beginning where State Route 35 bridge crosses the Swan River, then northerly along said route to State Route 206, then northerly along said route to U.S.Highway 2, then westerly along said highway and State Route 40, to U.S.Highway 93, then southerly along said highway to the Somers Rest Area and north shore of Flathead Lake, then easterly along said shore to the Swan River, then easterly along the north shore of said river to State Route 35 bridge, the point of beginning.

NOTE: That portion of District 170 in Flathead County lying in Sections 9, 10, 15, and 16 of T28N, Range 21W, within the following-described boundary shall be closed to the hunting of all big game animals, unless designated otherwise by hunting regulations. Beginning at the Old Steel Bridge on the Flathead River, then following the county road in a westerly direction to the Stillwater River, then down the east bank of the Stillwater River to its confluence with the Flathead River, then up the west bank of the Flathead River to Old Steel Bridge, the point of beginning.

NOTE: Stillwater Game Preserve closed to all hunting.Boundary description on page 67.

200-North St. Regis: Those portions of Mineral and Sanders Counties lying within the following-described boundary: Beginning at St. Regis, then in a northwesterly direction along Interstate 90 to the Montana-Idaho border, then northerly along said border to the Mineral-Sanders County Line, then in an easterly and southerly direction along said county line (C-C Divide) to USFS Trail 404 near Combpest Peak, then easterly on said trail to the Miller Creek Loop Forest Service Road (7592), then easterly along said road to its junction with USFS Trail

Legal Descriptions –Deer & Elk

415, then easterly on said trail to its junction with USFS Trail 1714, then southerly on said trail to the Clark Fork River, then upstream to Interstate 90 bridge at St.Regis, the point of beginning.

201-Ninemile-North Superior: Those portions of Mineral, Missoula and Sanders Counties lying within the following-described boundary: Beginning at the Flathead Indian Reservation Boundary near Evaro, then south along U.S.Highway 93 to its junction with Interstate 90, then northwesterly along said highway to St.Regis, then easterly downstream along the Clark Fork River to Cascade Campground, then south along USFS Trail 242 to the Ninemile-Seigel Creek Divide (Sanders-Mineral county line), then easterly along said divide crossing Seigel Pass to the Flathead Indian Reservation Boundary, then southeasterly along said reservation boundary and divide to Evaro, the point of beginning.

202-South Superior: Those portions of Missoula and Mineral Counties lying within the following-described boundary: Beginning at Superior, then southeast on Interstate 90 to the Fish Creek Road (343), then south along said road to Lolo Creek-Fish Creek Divide, then south on USFS Road 343 to U.S.Highway 12, then west along said highway to the Montana-Idaho border (Lolo Pass), then northwest along said border to Lookout Pass, then east on Interstate 90 to Superior, the point of beginning.

203-Grave Creek Range: Those portions of Missoula and Mineral Counties lying within the following-described boundary: Beginning at Lolo, then westerly along U.S.Highway 12 to USFS Road 343 (Fish Creek Road), then north along said road to Interstate 90, then east along said interstate to the second Interstate 90 bridge east of Alberton, then easterly up the Clark Fork River to Harper's Bridge and County Road 30 (Big Flat Road), then southerly along said road to its junction with U.S.Highway 93, then south on said highway to Lolo, the point of beginning.

204-North Sapphire: Those portions of Granite, Missoula and Ravalli Counties lying within the following-described boundary: Beginning at Missoula, then east along Interstate 90 to the Rock Creek Interchange, then south along the Rock Creek Road to the Eagle Creek cable crossing, then west along USFS Trail 215 to the Bitterroot Divide, then northerly along said divide to the Cut-off Gulch Trail (USFS Trail 146), then southwest down said trail to the Burnt Fork Road, then northwest along said road to the Eastside Highway, (269) then north along said highway to the Eightmile Creek Road, then north along said road and the Montana Power Co. Power Line to the south end of Trails End Road, then northerly along said road to the Miller Creek Road, then northerly along said road to U.S.Highway 93, then north along said highway through Missoula to Interstate 90, the point of beginning.

210-John Long Range: Those portions of Missoula and Granite Counties lying within the following-described boundary: Beginning at Drummond, then southerly along State Route 1 to the junction with State Route 38 near Porter's Corner, then westerly along said route to the main Rock Creek Road, then north along said road to State Route 348, then northerly along said route to the Slide Rock-Upper Willow Creek Road, then northerly and westerly along said road to the Main Rock Creek Road, then northerly along said road to Interstate 90, then easterly along said interstate to Drummond, the point of beginning.

211-Upper Rock Creek: That portion of Granite County lying within the following-described boundary: Beginning at Skalkaho Pass, then east along State Route 38 to its junction with the East Fork of Rock Creek Road, then south and southeast along the East Fork Road to its junction with the East Fork of Rock Creek Trail above East Fork Reservoir, then southerly along the East Fork Trail to its junction with the Page Creek Trail, then easterly up said trail to its junction with the Continental Divide near Mt.Tiny, then along the Continental Divide in a southwesterly direction to the Bitterroot River-Rock Creek Divide, then along said divide in a northerly direction to State Route 38, the point of beginning.

212-North Flint Range: Those portions of Granite and Powell Counties lying within the following-described boundary: Beginning at Drummond, then in a southeasterly direction along Interstate 90 to the Race Track Creek Bridge, then up Race Track Creek in a westerly direction to Race Track Lake and the trail to Red Lion Road, then southwesterly down said road to its junction with State Route 1 at Georgetown Lake, then in a northerly direction along said route to Drummond, the point of beginning.

NOTE: A portion of the State Prison Ranch property west of Deer Lodge, as posted, shall be closed to all hunting. Grant Kohrs Ranch near DeerLodge closed to all hunting.

213-South Flint Range: Those portions of Granite, Powell and Deer Lodge Counties lying within the following-described boundary: Beginning at the junction of the Red Lion Road and State Route 1 at Georgetown Lake, then in a northeasterly direction along Red Lion Road and Trail to Race Track Lake, then in an easterly direction along Race Track Creek to the bridge on Interstate 90, then along said interstate in a southerly direction to its junction with State Route 1, then along said route in a westerly direction to its junction with Red Lion Road the point of beginning.

214-Mill Creek-Georgetown Lake: Those portions of Deer Lodge and Granite Counties lying within the following-described boundary: Beginning at the junction of State Route 1 and State Route 274 (Mill Creek Road), then in a southwesterly direction along said route to the Continental Divide, then in a westerly direction along said divide to the Page Creek Trail, then northwesterly down said trail to its junction with the East Fork of Rock Creek Trail, then northerly along said trail to the road above East Fork Reservoir, then northwest and north along the East Fork Road to its junction with State Route 38, then northeast along said route to its junction with State Route 1 at Porter's Corner, then east along State Route 1 to its junction with State Route 274, the point of beginning.

215-East Deer Lodge: Those portions of Deer Lodge, Silver Bow and Powell Counties lying within the following described boundary: Beginning at Garrison Junction, then in an easterly direction along U.S.Highway 12 to the Continental Divide at MacDonald Pass, then in a southerly direction along said divide to Interstate 15, then in a southerly direction along said interstate to its junction with Interstate 90 at Butte, then west and north along said interstate to Garrison Junction, the point of beginning.

216-West Rock Creek-Quigg Peak: Those portions of Granite and Missoula Counties lying within the following-described boundary: Beginning at Skalkaho Pass, then northerly along the Bitterroot-Rock Creek Divide to USFS Trail 215, then easterly along said trail to the Rock Creek Road at Eagle Creek-Cable Crossing, then north along said road to the Slide Rock-Upper Willow Creek Road at Brewster Creek, then southeasterly along said road to its junction with the Rock Creek-Philipsburg Road, then westerly along said road to the main Rock Creek Road, then south along said road to its junction with State Route 38, then westerly along said route to Skalkaho Pass, the point of beginning.

240-West Bitterroot: Those portions of Missoula and Ravalli Counties lying within the follow-described boundary: Beginning at Lolo, then south on U.S.Highway 93 to its junction with County Road 62 near the river bridge north of Hamilton, then along said road to its junction with County Road 68, then along said road to its junction with the Roaring Lion Road, then along said road to its junction with U.S.Highway 93, then south along said highway to Tin Cup Creek, then west along said creek to the Montana-Idaho border, then northward along said border to U.S.Highway 12 at Lolo Pass, then easterly along said highway to Lolo, the point of beginning.

250-West Fork Bitterroot: That portion of Ravalli County lying within the following-described boundary: Beginning at the junction of Tin Cup Creek and U.S.Highway 93 near Darby, then in a southerly direction along said highway to the Montana-Idaho Border, then in a southwesterly and northerly direction along said border to Tin Cup Creek headwaters, then in an easterly direction down Tin Cup Creek to its junction with U.S.Highway 93, the point of beginning.

260-Bitterroot-Clark Fork Archery District: Those portions of Missoula and Ravalli Counties lying within the following-described boundary: Beginning at Lolo, then north on U.S. Highway 93 to the Blue Mountain Road, then west and northerly along said road to Big Flat Road (Missoula County Route 30), then northerly along said road to Harper's Bridge, then westerly down the west shoreline of said river to the first Interstate 90 bridge west of the Ninemile Interchange, then easterly along Interstate 90 to its intersection with U. S. Highway 93 at Missoula, then southerly along said highway to the Miller Creek Road, then south on said road to the Trails End Road, then south on said road to its end, then south along the eastside Montana Power Company B Power Line to the Eightmile Creek road, then south along said road to its

junction with the eastside Highway (State Routes 203, 268, and 269), then south on said highway to its junction with U.S.Highway 93 at Hamilton, then south on said highway to its junction with State Route 38, then south along said route to its junction with State Route 501, then south along said route to its junction with County Road 87, then south along said road to its junction with U.S.Highway 93 at Como, then north along said highway to its junction with the Roaring Lion Road, then west along said road to its junction with County Road 68, then north along said road to its junction with County Road 62, then north along said road to its junction with U.S.Highway 93 at Riverside Bridge, then north along said highway to Lolo, the point of beginning.

261- East Bitterroot: That portion of Ravalli County lying within the following-described boundary: Beginning at Skalkaho Pass, then west along State Highway 38 to U.S.Highway 93, then north along said highway to State Route 269 (Eastside Highway) at Hamilton, then east and north along said highway to Stevensville, then easterly along the Burnt Fork Road to Cut-off Gulch, then northeast along Cut-off Gulch Trail 146 to the Rock Creek Divide, then southerly along said divide to Skalkaho Pass, the point of beginning.

270-East Fork Bitterroot: That portion of Ravalli County lying within the following-described boundary: Beginning at Darby, then north along U.S.Highway 93 to its junction with County Road 87, then north along said road to its junction with State Route 501, then north along said road to its junction with the Skalkaho Road (State Highway 38), then in an easterly direction along Skalkaho Road to the Bitterroot-Rock Creek Divide, then in a southerly direction along said divide to the Continental Divide, then in a southwesterly direction along said divide to the Montana-Idaho border, then westerly along said border to U.S.Highway 93, then north along said highway to Darby, the point of beginning.

280-North Blackfoot: Those portions of Powell and Lewis and Clark Counties lying within the following-described boundary: Beginning on Monture Creek Trail 27 at its junction with Falls Creek Trail 16, then north along Monture Creek Trail 27 to Center Creek Trail 463, then west along said trail to Center Ridge Trail 246, then west along said trail to Youngs Pass and the Flathead-Blackfoot Divide, then northeast along said divide to Triple Divide Mountain and the Continental Divide, then southeasterly along said divide to Falls Creek, then southwest along said creek to Landers Fork, then up said river to Heart Lake Trail 478, then southerly along said trail to its intersection with Trail 481 at Heart Lake, then westerly along Trail 481 to Red Mountain Trail 423 then southwesterly along said trail to Red Mountain, then southwesterly along the Scapegoat Wilderness Boundary (divide between Copper and Beaver Creeks on the south and East Fork of the Blackfoot on the north to Arrastra Mountain), then northwest along Scapegoat Wilderness Boundary (divide between the North and East Forks of the Blackfoot River) to Windy Pass Trail 484, then southwest along said trail to the Bear Creek-North Fork Blackfoot Trail 17, then north along said trail to its intersection with North Fork Blackfoot Trail, then southwest along said trail to Lake Creek Trail 61, then northwest along said trail to its junction with USFS Trail 1404, then northerly along said trail to its junction with Falls Creek USFS Trail 16, then westerly along said trail to the Monture Creek Trail 27, the point of beginning.

281-Upper Blackfoot: Those portions of Powell and Lewis and Clark Counties lying within the following-described boundary: Beginning at Rogers Pass on State Route 200, then southwest on said route to the Landers Fork Bridge, then northeasterly up Landers Fork to its intersection with the Great Falls to Ovando powerline, then westerly along said powerline to its intersection with the Beaver Creek Road, then southerly along said road to State Route 200, then west on said route to Monture Creek Road 89, then north on said road to the Monture Campground, then north on Monture Creek Trail 27 to Falls Creek Trail 16, then northeast along said trail to Camp Pass and its junction with Trail 1404, near Camp Lake, then southeasterly along said trail to its junction with Lake Creek Trail 61, then southeasterly along said trail to the North Fork of Blackfoot Trailhead, then north on North Fork Blackfoot Forest Trail 32 to Trail 17, then southeasterly along said trail to its intersection with Windy Pass Trail 484, then northeasterly along said trail to Windy Pass, then southeasterly along the Scapegoat Wilderness Boundary (divide between the North and East Forks of the Blackfoot River to Arrastra Mountain), then northeasterly along the Scapegoat Wilderness Boundary (divide between Copper and Beaver Creeks on the south and the East Fork of the Blackfoot on the north) to Red Mountain, then northeasterly on Red Mountain -Ringeye Creek Trail 423 to its junction with Webb Lake Trail 481, then east along said trail to its junction with Heart Lake Bighorn Creek Trail 478 near Heart Lake, then north along said trail to Landers Fork, then southeasterly down said river to Falls Creek, then northeast up said creek to the Continental Divide, then southeast along said divide to Rogers Pass, the point of beginning.

NOTE: The Lincoln vicinity is closed to all big game hunting. Boundary description on page 67.

282-Blackfoot-Clearwater Wildlife Management Area: Those portions of Missoula and Powell Counties lying within the following described boundary: Beginning at the junction of State Routes 200 and 83 (Seeley Lake Road), then seven miles north on State Route 83 to Woodworth Road (Tote Road), then east on the Woodworth Road to its junction with the Cottonwood Lakes Road at Cozy Corners, then one mile east on the Woodworth Road to Cottonwood Creek, then north along Cottonwood Creek to the Seeley-Monture Road (USFS Road 477), then four miles southeast on the Seeley-Monture Road to the posted eastern boundary of the Blackfoot-Clearwater Wildlife Management Area (T16N, R13W, Section 28 northeast corner), then south 1.5 miles along this posted boundary, then west 0.5 miles along posted boundary, then south 0.5 miles along posted boundary, then west 0.4 miles along posted boundary to the Woodworth Road, then south on the Woodworth Road to State Route 200, then six miles west on said route to its junction with State Route 83, the point of beginning.

283-Lower Blackfoot: That portion of Missoula County lying within the following described boundary: Beginning at Missoula, then northwest along Interstate 90 to U.S.Highway 93, then north on said highway to the Flathead Indian Reservation boundary near Evaro, then northeast along said boundary to the Gold Creek-Boles Creek divide (T15N R17W Section 11 NE1/4), then southeast along said divide to Gold Creek Peak, then northeast along the Boles Creek-Belmont Creek divide to Game Ridge, then southeast along said ridge (Clearwater-Blackfoot Divide) to Blanchard Pt., then northeast and southeast along Blanchard-Woodchuck Divide to State Route 200 (T14N R14W Section 8 NW1/4), then west along said route to its junction with Interstate 90 near Milltown, then west along said interstate to Missoula, the point of beginning.

284-Lincoln Archery District: That portion of Lewis and Clark County lying within the following-described boundary: Beginning at State Route 200 at its intersection with the section line between Sections 28 and 29, T14N, R9W, then easterly up State Route 200 to its intersection with the Beaver Creek Road, then northerly along said road to its intersection with the Great Falls to Ovando substation powerline, then easterly along said powerline to its intersection with Landers Fork, then southwesterly down Landers Fork to its confluence with the Blackfoot River, then westerly down the said river to the section line between Sections 19 and 20, T14N, R8W, then southerly along said line to the southeast corner of Section 19, then westerly along the southern boundary of Section 19 to its intersection with the Stemple Pass-Poorman Creek Road, then southerly along said road to the southeast corner of Section 25, T14N, R9W, then westerly along the southern boundary of Section 25, 26, and 27 to its intersection with the Dalton Mountain Road, then northwesterly along said road to its junction with Sauerkraut Road, then westerly along said road to the section line between Sections 28 and 29, T14N, R9W, then north along said section line to its intersection with State Route 200, the point of beginning.

285-Monture: Those portions of Missoula and Powell Counties lying within the following-described boundary: Beginning at the junction of State Route 83 and State Route 200, then southwest along State Route 200 to the Woodchuck -Blanchard Divide (T14N R14W S8 SW1/4), then northwest along said divide to Blanchard Pt. and Game Ridge, then northwest along said ridge to the Boles Creek-Belmont Creek Divide, then southwest along said divide to Gold Creek Peak, then northwest along the Boles Creek-Gold Creek Divide to the Flathead Indian Reservation boundary (T15N R17W S11 NE1/4), then north along said boundary to the Swan-Clearwater Divide, then northeast along said divide, crossing State Route 83, to Wolverine Peak, then southeast along the Flathead-Blackfoot River Divide to USFS Trail 246 (Youngs Pass), then east along said trail to Center Creek Trail 463, then east along said trail to Monture Creek Trail 27, then south along said trail to the Monture Creek Campground, then south along Monture Creek Road 89 to State Route 200, then approximately 6 miles west along said route to its junction with the Woodworth Road, then 4.5 miles north on said road to

the southern edge of T16N (where the boundary of the Blackfoot-Clearwater WMA crosses Woodworth Road), then east 0.4 miles along said posted boundary, then north 0.5 miles along said posted boundary, then east 0.5 miles along said posted boundary, then north 1.5 miles along said posted boundary to the Seeley-Monture road (USFS Road 477), then four miles northwest on said road to Cottonwood Creek, then south along said creek to Woodworth Road (near the Missoula-Powell County line), then west on said road to its junction with State Route 83, then south on said route to its junction with State Route 200, the point of beginning.

Note: Seeley Lake Game Preserve is closed to all hunting. See Page 67 for boundary description.

290-Helmville-Ovando Archery District: That portion of Powell County lying within the following-described boundary: Beginning at Helmville, then northwest along the Helmville-Ovando County Road to Ovando and State Route 200, then easterly along said highway to State Route 141, then southeast along said route to Nevada Creek Dam, then across the dam and northwesterly along the old county road to Helmville, the point of beginning.

291-East Garnet Range: Those portions of Granite and Powell Counties lying within the following-described boundary. Beginning at Helmville, then southeast along the old county road to Nevada Creek Dam, then across the dam to State Route 141, then southeast along said route to Avon, then westerly along U.S.Highway 12 to Garrison, then westerly on Interstate 90 to Route 271 (Drummond-Helmville Road), then northerly on said road to Helmville, the point of beginning.

292-West Garnet Range: Those portions of Missoula, Granite, and Powell Counties lying within the following-described boundary: Beginning at Milltown, then east along State Route 200 to Ovando, then southeast along the county road to Helmville, then southerly along Route 271 (Drummond-Helmville Road) to Interstate 90, then westerly along said interstate to Milltown, the point of beginning.

293-South Lincoln-Nevada Creek: Those portions of Powell and Lewis and Clark Counties lying within the following-described boundary: Beginning at Rogers Pass, then south along the Continental Divide to MacDonald Pass, then west along U.S.Highway 12 to Avon, then northwest along State Route 141 to State Route 200, then east along said highway to its intersection with the section line between Sections 28 and 29, T14N, R9W, then south along said section line to its junction with the Sauerkraut Road, then easterly along said road to its junction with the Dalton Mountain Road, then southeasterly along said road to the southern boundary of Section 25, 26, and 27 (T14N, R9W), then east along this section line to its intersection with the Poorman Creek Road, then northerly along said road to its intersection with the southern boundary of Section 19, (T14N, R8W), then east along said section line to the southeast corner of Section 19, then north along the boundary between Sections 19 and 20 to the Blackfoot River, then easterly up the Blackfoot River to its confluence with the Landers Fork, then northeasterly up said river to the bridge at State Route 200, then northeasterly to Rogers Pass, the point of beginning.

Note: Section 24, T14N, R9W, shall be closed to all big game hunting. This comprises the area around the town of Lincoln.

300-Lima Peaks: That portion of Beaverhead County lying within the following-described boundary: Beginning at the junction of Interstate 15 with the Big Sheep Road at Dell, then westerly along said road to its junction with the Nicholia-Deadman Road, then southerly along the Nicholia-Deadman Road (Forest Route 951), then southeasterly along said road to the Montana-Idaho border at Old Bannack Pass (Medicine Lodge Pass), then northeasterly along said border to Interstate 15 at Monida Pass, then northwesterly along said interstate to the Big Sheep Road junction at Dell, the point of beginning.

301-Hyalite-Portal: Those portions of Gallatin and Park Counties lying within the following-described boundary: Beginning at the junction of U.S.Highway 191 and Interstate 90 at Bozeman, then easterly along said interstate to the Gallatin-Yellowstone Divide at Bozeman Pass, then southerly along said divide to Eaglehead Mountain, then in a northerly and westerly direction along the Portal-Porcupine Creeks and the Porcupine-Levinski Creeks divide to the Gallatin River near the mouth of West Fork, then northerly down the Gallatin River to Shedd's Bridge where the Gallatin River intersects Route 84 by Four Corners, then easterly on said route and U.S.Highway 191, to its junction with Iinterstate 90 at Bozeman, the point of beginning.

302-Tendoys: That portion of Beaverhead County lying within the following-described boundary: Beginning at the junction of Route 324 and Interstate 15, then westerly along said route to the Medicine Lodge-Big Sheep Road, then southerly along said road to the junction of the Nicholia-Deadman Road, then easterly and northerly along the Big Sheep Road to its junction with Interstate 15 at Dell, then northerly along said interstate to its junction with Route 324, the point of beginning.

310-Upper Gallatin: Those portions of Gallatin and Madison Counties lying within the following-described boundary: Beginning at the intersection of Buck Creek and the Gallatin River, then up Buck Creek to the Madison-Gallatin Rivers divide, then south and east along said divide to the Yellowstone National Park Boundary, then northerly along said boundary to its intersection with the Gallatin-Yellowstone Rivers divide, then in a northerly direction along said divide to Eaglehead Mountain, then in a westerly and northerly direction along the Portal Creek-Porcupine Creek divide and along the Porcupine Creek-Levenski Creek divide to the Gallatin River near the mouth of West Fork of the Gallatin River, then southerly up the Gallatin River to Buck Creek, the point of beginning.

NOTE: Gallatin closed area boundary on description on page 67.

311-Lower Gallatin: Those portions of Madison, Gallatin, Jefferson and Broadwater Counties lying within the following-described boundary: Beginning at the intersection of U.S. Highway 287 and Route 84 at Norris, then northerly along said highway to Interstate 90 near Three Forks, then southeasterly along said interstate to U.S.Highway 191 at Bozeman, then westerly along said highway to its intersection with the Gallatin River at Shedd's Bridge near Four Corners, then southerly up the Gallatin River, to its intersection with Dudley Creek-West Fork Gallatin divide near Big Sky junction (U.S. Highway 191 and Route 64), then northwesterly up said divide to Wilson Peak, then northwesterly along Hellroaring Creek-West Fork Gallatin-Spanish Creek divide, then along the Madison-Gallatin Rivers divide and the Madison River-Cherry Creek divide to Red Knob Mountain, then westerly down Trail Creek to the intersection with the Montana Power Canyon Road in Beartrap Canyon, then north along said road to its intersection with the North Shore County Road (at Ennis Lake), then west along said county road to its intersection with U. S. Highway 287 at McAllister, then northerly along said highway to its intersection with Route 84 at Norris, the point of beginning.

312-West Bridger: Those portions of Gallatin County lying within the following-described boundary: Beginning at the junction of Sixteen Mile Creek and the Missouri River, then southerly up said river to the Jefferson River, then southerly up said river to its intersection with Interstate 90 near Three Forks, then southeasterly along said interstate to its junction with Route 86 at Bozeman, then easterly and northerly along said route to its junction with the Flathead Pass Road, then westerly along said road to Flathead Pass and the Bridger Range Divide, then northerly and westerly along said divide to Blacktail Mountain, then westerly down Olie Canyon to the Rocky Mountain Road, then northerly along the said road to the Blacktail Divide Road, then one mile westerly along said road to Brammer Creek Road, then northerly along said road to the Dry Creek Road, then northerly along said road to Maudlow, then easterly along the Maudlow-Ringling Road to the bridge over Sixteen Mile Creek, then westerly down said creek to the Missouri river, the point of beginning.

313-Gardiner: That portion of Park County lying within the following-described boundary: Beginning at the Yellowstone National Park boundary at its intersection with Eagle Creek, then east along said boundary to the divide between Crevice and Cottonwood Creek and Hellroaring Creek, then northerly along said divide to Ash Mountain, then northwest along the Hellroaring-Mill-Bear Creek divide to Monitor Peak, then down the North Fork of Sixmile Creek to Sixmile Creek, then down said creek where the westterly branch crosses the Sixmile Creek Road in the NE1/4 Section 29, T6S, R8E, then northerly down said road to the intersection of State Highway 540 (East River Road), then southwesterly on said highway to Sixmile Creek, then down said creek to the intersection with the Yellowstone River, then south along said river to its junction with Little Trail Creek, then up said creek to its intersection with U.S. Highway 89, then south on said highway to a hunting district boundary marker sign near the Montana Power Substation (approxi-

mately one mile north of Gardiner), then northerly along a posted line to the Travertine-Trail Creek Road, then easterly along said road to its intersection with the Gardiner-Jardine Road, the northeasterly along said road to Eagle Creek, then southerly down said creek to its intersection with the Chapman private property line as posted, then west and southerly along said line until it intersects with the Yellowstone National Park boundary, then east along said boundary to its intersection with Eagle Creek, the point of beginning.

314-Upper Yellowstone West: Those portions of Gallatin and Park Counties lying within the following-described boundary: Beginning at the junction of the Yellowstone River and Interstate 90, then westerly along said interstate to the Gallatin-Yellowstone River Divide at Bozeman Pass, then southerly along said divide to the Yellowstone National Park Boundary, then easterly along said boundary to the intersection with the Yellowstone River, then north along said river to Interstate 90, the point of beginning.

315-West Slope Crazy Mountains: Those portions of Meagher, Park and Sweet Grass Counties lying within the following-described boundary: Beginning at U.S.Highway 89 and the Yellowstone River east of Livingston, then northerly along said highway to Sixteen Mile Creek, then easterly up said creek to the Crazy Mountain Divide, then southerly along said divide to the West Fork of Duck Creek near Fairview Peak, then easterly down the West Fork of Duck Creek to Duck Creek, then southerly down said creek to the Yellowstone River, then westerly up said river to U.S.Highway 89, the point of beginning.

316-Absaroka: Those portions of Carbon, Sweet Grass and Park Counties lying within the following-described boundary: Beginning at the junction of the Montana-Wyoming border and the Custer-Gallatin National Forest boundary southeast of Albino Lake, then northerly and westerly along said boundary to Granite Mountain, then north one-half mile to the Stillwater County Line, then west along said county line to the Custer-Gallatin National Forest Boundary near Timberline Mountain, then northerly along said boundary to the Slough Creek-Boulder River Divide near Columbine Pass, then southwesterly along the Boulder River-Slough Creek Divide and northwesterly along the Boulder River-Buffalo Fork Divide and the Hellroaring Creek-Boulder River Divide to the Hellroaring-Mill Creeks Divide near Crow Mountain, then southwesterly along the Mill-Hellroaring Creeks Divide to the Bear-Hellroaring Creeks Divide to Ash Mountain, then southerly along the Crevice-Hellroaring Creeks Divide to the Crevice-Cottonwood Creeks Divide, then southerly along the Crevice-Cottonwood Creeks Divide to the Yellowstone National Park Boundary, then easterly and southerly along said boundary to the Montana-Wyoming border, then easterly along said border to the Custer-Gallatin National Forest boundary southeast of Albino Lake, the point of beginning.

317-Upper Yellowstone East: That portion of Park County lying within the following-described boundary: Beginning at the junction of the Yellowstone River and Interstate 90, then south along said river to the mouth of Sixmile Creek, then southerly up said creek to its intersection with State Highway 540 (East River Road), the northeasterly on said highway to its intersection with Sixmile Creek Road, then southerly on said road to its intersection with Sixmile Creek in the NE 1/4 Section 29, T6S, R8E, then up said creek to the North Fork of Sixmile Creek, then southerly up said fork to the Sixmile-Cedar-Mill Creeks Divide near Monitor Peak, then easterly and northerly along the Mill-Hellroaring Creeks and Mill Creek-Boulder River Divides to Mount Cowen, then northerly along the Yellowstone River-West Boulder River Divide to Elephant Head Mountain, then northerly down Mission Creek to the Yellowstone River, then westerly up said river to Interstate 90, the point of beginning.

318-Butte-Basin: Those portions of Jefferson County lying within the following -described boundary: Beginning at the junction of the Jefferson County line and Interstate 15 at Elk Park Pass, then northeasterly along said interstate to the Boulder-Prickly Pear Divide north of Boulder, then westerly along said divide to the Boulder River-Ten Mile Creek Divide, then westerly along said divide to the Jefferson County Line, then southwesterly along said county line to Interstate 15, the point of beginning.

319-Fleecer: Those portions of Silver Bow and Deer Lodge Counties lying within the following-described boundary: Beginning at the junction of Interstate 15 and Route 43, then westerly along said route to a point directly opposite the confluence of Pintlar Creek with the Big Hole River (Deer Lodge-Beaverhead County line), northwesterly along the Deer Lodge-Beaverhead County line to the Continental Divide at West Pintlar Peak then northeasterly along the Continental Divide to Route 274, then southerly along said route to American Creek, then southeasterly up said creek to the Continental Divide, then easterly along said divide to Fleecer Ridge at Burnt Mountain, then southerly along Fleecer Ridge to USFS Road 96 (Divide Creek Road) then easterly along said road to Interstate 15, then southerly along said interstate to its junction with Route 43, the point of beginning.

320-South Tobacco Root Mountains: Those portions of Madison and Silverbow Counties lying within the following-described boundary: Beginning at the junction of Montana Highway 287 and South Meadow Creek near McAllister, then southerly on said highway to Ennis, then westerly along same highway to Twin Bridges, then northerly along Route 41 and Route 55 to the intersection of the Waterloo-Parsons Road, then southeasterly along said road to the Mill Canyon Road, then easterly on said road and Mill Canyon Trail (USFS Trail 89) to the South Boulder-Jefferson River Divide, then southerly and easterly along said divide and the South Boulder-Ruby Divide and the Madison-Ruby Divide to Ramshorn Mountain, then easterly down South Meadow Creek to the junction of Montana Highway 287, the point of beginning.

321-West Big Hole: That portion of Beaverhead County lying within the following-described boundary: Beginning at Wisdom and Route 278, then southerly along said route to the Jackson-Skinner Meadows Road, then southerly along said road to the Big Hole-Bloody Dick Divide, then westerly along said divide to the Montana-Idaho border and Continental Divide, then northerly and northeasterly along said divide to the Beaverhead-Deer Lodge County line at West Pintlar Peak, then southeasterly along said line to a point on Route 43 directly opposite the confluence of Pintlar Creek with the Big Hole River, then southerly along Route 43 to Route 278 at Wisdom, the point of beginning.

NOTE: Big Hole National Monument closed under federal law.

322-Lower Ruby: Those portions of Beaverhead and Madison Counties lying within the following-described boundary: Beginning at the junction of Route 41 and the Stone-Cottonwood Creek Road, then easterly along said road to the Ruby River Road, then northerly down said road to Montana Highway 287 at Alder, then northwesterly along said highway to Route 41 at Twin Bridges, then southerly along said route to the junction of the Stone-Cottonwood Creek Road, the point of beginning.

323-Wall Creek: That portion of Madison County lying within the following-described boundary: Beginning at the junction of the Madison River and the West Fork of the Madison River, then southwesterly up the West Fork of the Madison River to Elk River, then northwesterly up said river to the Gravelly Range Road, then northerly along said road to the Johnny Ridge-Talc Mine Road, then easterly along said road to the east bank of the Madison River, then southerly up the east bank of said river to the West Fork of the Madison River, the point of beginning.

Portion of Wall Creek Winter Range - Portion of HD 323: Beginning at the intersection of Ruby Creek and the Madison River, then southerly up the east bank of said river to it's intersection with the northern boundary of Section 12 (T10S, R1W), then westerly along said boundary to it's intersection with Bobcat Creek, then southwesterly up said Creek for approximately one mile to the intersection of a posted boundary in the SW 1/4 of section 11 (T10S, R1W), the northerly for approximately two miles along said posted boundary on USFS through Sections 2, 3 & 11 (T10S, R1W) to Hyde Creek, then down Hyde Creek to the Wall Creek WMA boundary, then northerly and westerly along the WMA boundary to Ruby Creek, then down Ruby Creek to the Madison River, the point of beginning.

324-Snowcrest-Lower Ruby: Those portions of Beaverhead and Madison Counties lying within the following-described boundary: Beginning at the junction of the Rock-Robb-Ledford Creek Road and Ruby River Road, then southerly along Ruby River Road to Warm Springs Road, then easterly along said road to Gravelly Range Road, then southerly along said road to Ruby River-Long Creek Road, then southerly along Long Creek Road to Clover-Blacktail Road, then northerly along said road to Rock-Robb-Ledford Creek Road, then easterly-northeasterly along said road to the junction of the Ruby River Road, the point of beginning.

Legal Descriptions –Deer & Elk

325-Blacktail Ridge-Sage Creek: Those portions of Beaverhead and Madison Counties lying within the following-described boundary: Beginning at Lima and Interstate 15, then northerly along said interstate to the junction of Blacktail Road, then southeasterly along said road and Clover Creek Road to the north side Centennial Road, then southerly and westerly along said road to Lima and Interstate 15, the point of beginning.

326-Sweetwater: Those portions of Beaverhead and Madison Counties lying within the following-described boundary: Beginning at the junction of Route 41 and Stone-Cottonwood Creek Road, then easterly along said road to Ruby River Road, then southeasterly along said road to Rock-Robb-Ledford Creek Road, then southwesterly-westerly along said road to Blacktail Road, then northwesterly along said road to its junction with Route 41, then northeasterly along said route to its junction with Stone-Cottonwood Creek Road, the point of beginning.

327-West Fork Madison-Centennial: Those portions of Beaverhead and Madison Counties lying within the following-described boundary: Beginning at Lima and the north side of Centennial Road, then easterly along said road to Price Lane, then northerly along said lane to the Ruby River-Long Creek Road, then northerly along said road to the Gravelly Range Road, then northerly along said road to Elk River, then southeasterly down said river to the West Fork of the Madison River, then northeasterly down said river to the Madison River, then southerly up said river to Route 87, then southerly along said route to the Montana-Idaho border at Reynolds Pass, then westerly along said border to Interstate 15, then northerly along said interstate to Lima, the point of beginning.

328-Medicine Lodge-Nicholia: That portion of Beaverhead County lying within the following-described boundary: Beginning at the Montana-Idaho Border at Lemhi Pass, then easterly along the Lemhi Pass Road to Route 324, then easterly along said route to Medicine Lodge-Big Sheep Road, then southerly along said road to Nicholia Deadman Road (Forest Development Road 951), then southeasterly along said road to the Montana-Idaho border at Old Bannack Pass (Medicine Lodge Pass), then southerly and northwesterly along said border to Lemhi Pass, the point of beginning.

329-Horse Prairie-Bannack: That portion of Beaverhead County lying within the following-described boundary: Beginning at the junction of Route 324 and Interstate 15, then westerly along Route 324 to Lemhi Pass Road, then westerly along said road to the Montana-Idaho border at Lemhi Pass, then northerly along said border to the Bloody Dick-Big Hole Divide, then easterly along said divide to the Skinner Meadows-Jackson Road, then northerly along said road to Route 278 near Jackson, then easterly along said route to Interstate 15, then southerly along said interstate to Route 324, the point of beginning.

330-Greenhorn Range: Those portions of Beaverhead and Madison counties lying within the following-described boundary: Beginning at the junction of Montana Highway 287 and Ruby River Road at Alder, then southwesterly along said road to the Warm Springs-Gravelly Range-Johnny Ridge-Sierra Talc Mine Road, then easterly along said road to the east bank of the Madison River, then northerly along the east bank of said river to Montana Highway 287 at Ennis, then westerly along said highway to the junction of Ruby River Road at Alder, the point of beginning.

331-Pioneer Mountains: Those portions of Beaverhead, Silver Bow and Madison Counties lying within the following-described boundary: Beginning at the junction of Grasshopper-Wise River Road and Route 278, then northerly along Grasshopper -Wise River Road to Route 43 at Wise River, then easterly along said route to Interstate 15 at Divide, then southerly along said interstate to Route 278, then westerly along said route to Grasshopper-Wise River Road, the point of beginning.

332-East Big Hole: Those portions of Beaverhead, Silver Bow and Deer Lodge Counties lying within the following-described boundary: Beginning at Wise River, then southerly on the Wise River-Grasshopper County Road to Route 278, then westerly on said route to Route 43 at Wisdom, then northerly and easterly along said route to Wise River, the point of beginning.

333-North Tobacco Root Mountains: Those portions of Madison, Gallatin and Jefferson Counties lying within the following-described boundary: Beginning at the junction of Interstate 90 and Route 55 at Whitehall, then southerly along said route to its intersection with the Waterloo Parson's Bridge Road (also known as Guy George Bridge), then southeasterly along said road to the Mill Canyon Road, then easterly on said road and USFS Trail No. 89 (Mill Canyon Trail) to the South Boulder-Jefferson River Divide, then southerly and easterly along said divide and South Boulder-Ruby River Divide and Madison-Ruby River Divide to Ramshorn Mountain, then easterly down South Meadow Creek to its junction with U.S. Highway 287, then northerly along said highway to its junction with Interstate 90 (near Three Forks), then westerly along said interstate to its junction with Route 55 at Whitehall, the point of beginning.

335-Helena-South: Those portions of Lewis and Clark and Jefferson Counties lying within the following-described boundary: Beginning at the junction of U.S.Highway 12 and Interstate 15 east of Helena, then south along said interstate to the Prickly Pear Creek-Boulder River Divide, then westerly along said divide and the Tenmile Creek-Boulder River Divide to the Continental Divide, then northerly along the Continental Divide to U.S.Highway 12, then east along said highway through Helena to the junction of U.S.Highway 12 and Interstate 15, the point of beginning.

339-Sieben-East Helena: That portion of Lewis and Clark County lying within the following-described boundary: Beginning at the bridge over Rock Creek on Interstate 15, (approximately three miles northeast of Wolf Creek), then southeasterly along Rock Creek approximately one mile to its confluence with the Missouri River, then southerly up the west bank of the Missouri River to the Lake Helena Causeway, then southwesterly along the Causeway to the Causeway Dam, then north along the Causeway Road to its junction with Route 453, the Lincoln Road, then westerly along said road to the junction of Interstate 15 and State Route 279, the Flesher Pass Road, then northwesterly along Road 279 to Flesher Pass, then northerly along the Continental Divide to North Fork Lyons Creek, then southeasterly down said creek to Interstate 15, then north along said interstate to Rock Creek Bridge, the point of beginning.

340- Highlands: Those portions of Beaverhead, Madison, Jefferson and Silver Bow Counties lying within the following-described boundary: Beginning at Dillon, then northerly along Route 41 to its junction with Route 55, then northwesterly along said route to its junction with Interstate 90 at Whitehall, then westerly along said interstate to its junction with Interstate 15 west of Butte, then southerly along said interstate to Dillon, the point of beginning.

341-High Rye: Those portions of Silver Bow and Deer Lodge Counties lying within the following-described boundary: Beginning at the junction of Interstate 90 and Interstate 15 near Rocker, then southerly along said Interstate to its junction with USFS Road 96 (Divide Creek Road), then westerly along said road to Fleecer Ridge, then northerly along said ridge to the Continental Divide at Burnt Mountain, then westerly along said divide to the head of American Creek, then northwesterly down said creek to Route 274, then northerly along said route to Route 1, then easterly along said route to Interstate 90, then easterly along said interstate to Interstate 15, the point of beginning.

343-Helena-North: That portion of Lewis and Clark County lying within the following-described boundary: Beginning at Flesher Pass, then southerly along State Route 279 to Interstate 15, then southerly along interstate to U.S.Highway 12, then westerly along said highway to the Continental Divide, then northerly along the said divide to Flesher Pass,the point of beginning.

NOTE: Green Meadow Game Preserve closed to hunting. Description on page 67.

350-Whitetail: Those portions of Silverbow and Jefferson Counties lying within the following-described boundary: Beginning at Butte, then northeasterly along Interstate 15 to its junction with Route 69 at Boulder, then southerly along said route to its junction with the Boulder-Whitetail Road, then southerly along the said road to its junction with Interstate 90 at Whitehall, then westerly along said interstate to its junction with Interstate 15 at Butte, the point of beginning.

360-North Madison: That portion of Madison and Gallatin Counties lying within the following-described boundary: Beginning at the intersection of Indian Creek and the Madison River, then following the east bank of said river to the bridge at Ennis on U.S. Highway 287, then

Legal Descriptions –Deer & Elk

northerly along said highway to its intersection with the North Shore County Road (at Ennis Lake) at McAllister, then easterly along said county road to the mouth of Beartrap Canyon and the Montana Power Canyon Road, then northerly along said road to Trail Creek, then up Trail Creek in an easterly direction to Red Knob Mountain and the Madison-Cherry Creek Divide, then southerly along said divide and the Madison-Gallatin Rivers Divide to the Spanish Creek-West Fork Gallatin-Hellroaring Creek Divide, then easterly along said divide to Wilson Peak, then southeasterly down the Dudley Creek-West Fork Gallatin divide to the Gallatin River, then southerly up said river to the intersection with Buck Creek, then up said creek in a westerly direction to the Madison-Gallatin Rivers Divide, then southerly along said divide to Shedhorn ridge (mountain), then northwesterly down the toe of Shedhorn Ridge to Indian Creek, then westerly down said creek to its intersection with the Madison River, the point of beginning.

361-Hebgen-Upper Madison: Those portions of Madison and Gallatin Counties lying within the following-described boundary: Beginning where the western boundary of Yellowstone National Park intersects the Montana-Idaho border, then northerly along the Yellowstone National Park Boundary to its intersection with U.S.Highway 191, then southerly along said highway to its junction with U.S.Highway 287 at the Duck Creek Y, then westerly along said highway to Grayling Creek, then down said creek to Hebgen Lake, then westerly along the north shore of Hebgen Lake to Hebgen Lake Dam, then westerly along the north shore of the Madison River and Earthquake Lake to Route 87, then southerly along said route to the Montana-Idaho border then southeasterly along said border to the intersection of the Yellowstone National Park Boundary, the point of beginning.

362-South Madison: Those portions of Madison and Gallatin Counties lying within the following-described boundary: Beginning at the mouth of Indian Creek and the east bank of the Madison River, then southerly along the east and north bank of said river and Earthquake Lake to Hebgen Lake Dam, then easterly along the north shore of Hebgen Lake to Grayling Creek, then up said creek to U.S.Highway 287, then easterly along said highway to its junction with U.S.Highway 191 at the Duck Creek Y, then northerly along U.S.Highway 191 to its intersection with the Yellowstone National Park boundary, then northerly along said boundary to its intersection with the Madison-Gallatin River divide, then westerly and northerly along said divide through Sentinel and Imp Peaks to the Shedhorn Ridge (mountain), then northwesterly down the toe of said ridge to Indian Creek, then westerly down said creek to the point where the mouth of Indian Creek and the east bank of the Madison River meet, the point of beginning.

370-Bull Mountains: That portion of Jefferson County lying within the following-described boundary: Beginning on Interstate 90 at Whitehall, then easterly along said interstate to the Route 69 bridge, then northerly along said Route 69 to the Whitetail-Boulder Road, then southerly along said road to Interstate 90 at Whitehall, the point of beginning.

NOTE: Canyon Ferry Wildlife Management Area closed to all big game hunting except as designated under hunting regulations.

380-Radersburg: Those portions of Jefferson, Broadwater, and Lewis and Clark Counties lying within the following-described boundary: Beginning at Boulder, then southerly along Route 69 to the Interstate 90 bridge, then easterly along Interstate 90 to the Jefferson River Bridge near Three Forks, then northerly down said river to the Missouri River, then northerly down the east bank of said river and the east shoreline of Canyon Ferry Reservoir to the Canyon Ferry Dam, then northerly and westerly along the west shoreline of Hauser Lake to the Causeway at Lake Helena, then westerly along Route 453 (Lincoln Road) to the intersection of Interstate 15, then southerly along said interstate to Boulder the point of beginning.

Note: Helena Valley Regulating Reservoir closure, see page 67.

390-Sixteenmile Creek: Those portions of Broadwater, Gallatin and Meagher Counties lying within the following-described boundary: Beginning at the mouth of Sixteenmile Creek and the east bank of the Missouri River, then northerly along the east bank of said river to the mouth of Greyson Creek, then easterly up said creek to its junction with the Ridge Road, then south and east along the Ridge Road to the junction of the Dry Creek Road cutoff, then southerly to the Dry Creek Road, then easterly along the Dry Creek Road to the northeast corner of Section 1 (T5N, R4E) just east of the Daniels Cow Camp, then southerly along the east side of Section 1 to the southeast corner of Section 1, then westerly along said line to the southwest corner of Section 3 (T5N, R4E, then southerly along the section line to the main ridge on Sixmile Mountain, then southerly along said ridge to Sixteenmile Creek, then westerly along said creek to the Missouri River, the point of beginning.

391-Dry Creek-Duck Creek: Those portions of Broadwater and Meagher Counties lying within the following-described boundary: Beginning at the intersection of the Missouri River and U. S. Highway 12 and Route 287 north of Townsend, then northerly along the east bank of said river and the east shoreline of Canyon Ferry Reservoir to Duck Creek, then easterly along said creek to Route 284, then southerly along said route to the Duck Creek Road, then easterly along said road to the Broadwater-Meagher County line, then southeasterly along said line to U. S. Highway 12, then northeasterly along said highway to Highway 89, then southerly along said highway to Sixteen-Mile Creek (near Ringling), then southwesterly along said creek to the Gallatin-Meagher County line, then northerly along said line to the Broadwater County line, then northerly along said line to the Dry Creek Road, then westerly along said road to its junction with the Ridge Road, then northerly and westerly along said road to Greyson Creek, then westerly along said creek to the east bank of the Missouri River, then northwesterly and easterly along the east bank of said river to its junction with U. S. Highway 12 and Route 287, the point of beginning.

392-Southwest Big Belts: Those portions of Broadwater and Lewis and Clark Counties lying within the following described boundary: Beginning at the mouth of Meriwether Canyon on the Missouri River, then northeasterly up the Meriwether Canyon-Mann Gulch Divide to the Meriwether Canyon-Willow Creek Divide, then northeasterly along said divide to Willow Mountain, then southeasterly along the Slip Gulch-Meriwether Canyon-Big Log Gulch Divide to Bear Prairie, then northeasterly along the Candle Gulch-Hunters Gulch Divide to Candle Mountain, then easterly along the Willow Creek-Hunters Gulch-Moors Creek Divide to Moors Mountain, then northeasterly along the Willow Creek-Elkhorn Creek-Porcupine Creek Divide to the posted Beartooth Wildlife Management Area boundary, then east and north along said boundary to the east boundary fence of the Beartooth Wildlife Management Area to the Beaver Creek-Middle Creek Divide near Hump Cabin, then easterly along said divide to the Lewis and Clark-Meagher County Line, then southerly and easterly along said county line to the Meagher-Broadwater County line, then southerly along said line to the Duck Creek Road, then westerly along said road to Route 284, then northerly along said route to Duck Creek, then westerly along said creek to the east shore of Canyon Ferry Reservoir, then northerly along said shore and the east bank of the Missouri River to the mouth of Meriwether Canyon, the point of beginning.

393-East Bridger: Those portions of Park, Gallatin and Meagher Counties lying within the following-described boundary: Beginning at the junction of Interstate 90 and the Yellowstone River at Livingston, then easterly down said river to its junction with U.S.Highway 89, then northerly along said highway to Ringling, then southerly and westerly along the Ringling-Maudlow Road to its junction with the Dry Creek Road at Maudlow, then southerly along said road to the Brammer Creek Road, then southerly along said road to the Blacktail Divide Road, then easterly along said road to Rocky Mountain Road, then southerly along said road to Olie Canyon, then easterly up said canyon to Blacktail Mountain, then easterly and southerly along the Bridger Range divide to Flathead Pass, then easterly along the Flathead Pass Road to its junction with Route 86, then southerly and westerly along said route to Bozeman, then easterly along Interstate 90 to the Yellowstone River at Livingston, the point of beginning.

400-Lower Marias River: Those portions of Toole, Pondera, Liberty and Chouteau Counties lying within the following-described boundary: Beginning at Shelby, then east along U.S.Highway 2 to the Hill-Liberty county line, then south along said line to the Marias River, then east and south down said river to the Missouri River, then southwesterly up said river to Route 80 at Fort Benton, then northwesterly along said route to Route 223, then northwesterly along said route to its intersection with Route 564, then north and west along said route to Interstate 15 at Brady, then northerly along said interstate to U.S.Highway 2 at Shelby, the point of beginning.

NOTE: Brinkman Game Preserve closed to all big game hunting except as designated under hunting regulations.

Legal Descriptions –Deer & Elk

401-Sweetgrass Hills: Those portions of Toole and Liberty Counties lying within the following-described boundary: Beginning at the Port of Sweetgrass and its junction with Interstate 15 on the Canadian border, then east on said border to the Liberty-Hill County line, then south on said line to U. S. Highway 2, then west along said highway to Shelby and Interstate 15, then north along said interstate to Sweetgrass, the point of beginning.

403-Cut Bank: Those portions of Glacier and Toole Counties lying within the following-described boundary: Beginning on the Canadian Border at Sweetgrass, then south on Interstate 15 to Shelby, then west on U.S. Highway 2 to Cut Bank, then north along the eastern boundary of the Blackfeet Indian Reservation to the Canadian border, then east along said border to Sweetgrass, the point of beginning.

404-Lower Teton River: Those portions of Teton, Pondera, Chouteau, and CascadeCounties lying within the following-described boundary: Beginning at the intersection of U.S.Highway 89 and Route 219 at Pendroy, then northeasterly along said route to its intersection with Interstate 15 at Conrad, then southeasterly along said interstate to Route 365 at Brady, then easterly along said route to the junction of Route 564, then north and east along said route to the junction of Highway 223, then southerly along said route to U.S.Highway 87 at Fort Benton, then southwesterly along said highway to Interstate 15 at Great Falls, then southwesterly along said interstate to the interchange at the town of Cascade, then north along the county road to Simms, then northerly along County Road 431 to junction of U.S.Highway 89, then westerly through Fairfield and Choteau to Route 219 at Pendroy, the point of beginning.

NOTE: Teton Spring Creek Bird Preserve closed to all hunting except as designated under hunting regulations.

405-Carter: Those portions of Cascade and Chouteau Counties lying within the following-described boundary: Beginning at Fort Benton, then northwesterly along Route 223 to U. S. Highway 87, then southwesterly along said highway to Great Falls, then southeasterly along U.S. Highways 87and 89 to Belt Creek, then northerly down said creek to the Milwaukee Railroad bed, the northerly and easterly along said railroad bed to State Route 80 north of Geraldine, then northwesterly along said route to Fort Benton, the point of beginning.

406-Upper Marias-Dupuyer: Those portions of Glacier, Toole, Pondera, and Teton Counties lying within the following-described boundary: Beginning at Conrad on Interstate 15 north to Shelby, then west on U.S.Highway 2 to the Blackfeet Indian Reservation boundary near Cut Bank, then south and west along said boundary to U.S.Highway 89, then south on said highway to the junction of Route 219, then easterly through Pendroy to Conrad on said route the point of beginning.

410-Missouri River Breaks: Those portions of Fergus and Petroleum Counties lying within the following-described boundary: Beginning at Winnett, then west on State Highway 200 to its junction with US Highway 87 and State Highway 19, approximately 1 mile north of Grass Range, then northerly on State Highway 19 to its junction with U. S. Highway 191, then northerly on said highway to the Missouri River, then easterly down said river to the mouth of the Musselshell River, then southerly up said river to State Highway 200, then west on said highway to Winnett, the point of beginning.

411-Snowy Mountains: Those portions of Golden Valley, Fergus and Judith Basin Counties lying within the following-described boundary: Beginning at Lewistown, then east on State Highway 200 to Winnett, then southwesterly on the Winnett to Roundup Road (FAS244) to its junction with U.S. Highway 87, then north on said highway approximately 4 miles to Flat Willow Creek, then westerly up said creek to the South Fork of Flat Willow Creek, then westerly up said creek to the Red Hill road, then south along said road to the Snowy Mountain Divide, then westerly along said divide to the head of Meadow Creek, then westerly down said creek to U.S. Highway 191, then northerly along said highway to U.S. Highway 87, then westerly along said highway to the Judith River, then northerly down said river to the Hanover Road, then easterly along said road to U.S. Highway 191, then southerly on said highway to Lewistown, the point of beginning.

412-Judith and Moccasin Mountains: That portion of Fergus County lying within the following-described boundary: Beginning at Lewistown, then easterly along U.S.Highway 87 (State Route 200), to its junction with State Highway 19 at Grass Range, then north along said highway to its junction with U.S. Highway 191 at Bohemian Corner, then westerly along U.S. Highway 191 to Hilger, then north on the Winifred Road (FAS236) approximately 3miles to the junction of the Salt Creek Road, then northwesterly along said road to the Plum Creek Road, then southwesterly along said road to State Route 81, then westerly along said route to the Judith River, then southerly along said river to the Hanover Road (FAS 426), then easterly along said road to U.S. Highway 191, then southerly along said highway to U. S. Highway 87 at Lewistown, the point of beginning.

413-Northwest Little Belt Mountains: Those portions of Cascade and Meagher Counties lying within the following-described boundary: Beginning at Ulm, then following Interstate 15 northeasterly to U.S.Highways 87 and 89 at Great Falls, then southeast along said highways to Armington Junction U. S. Highway 89 and 87 separate), then south on U.S. Highway 89 to its junction with Harley Creek (two miles north of Neihart), then westerly along Harley Creek to its junction with USFS Road 839, then south on said road to its junction with USFS Road 586, then westerly along said road past Onion Park, Williams Park and Eagle Park to where said road intersects with USFS Road 6424 (South Fork Tenderfoot Creek Road), then westerly on said road and down the South Fork Tenderfoot Creek to forks of Tenderfoot Creek, then westerly down the main Tenderfoot Creek to its confluence with the Smith River, then north and down said river to Ulm, the point of beginning.

415-Summit-North Fork Birch Creek: Those portions of Pondera and Glacier Counties lying within the following-described boundary: Beginning at Summit on Marias Pass, then northeast along the Glacier Park Boundary to the Blackfeet Indian Reservation boundary, then southeasterly along said boundary to USFS Trail 121 (North Fork of Birch Creek Trail), then westerly along said trail to Badger Pass, then northwesterly along the Continental Divide to Summit, the point of beginning.

416-Little Belt Mountains: Southwest: Those portions of Cascade and Meagher Counties lying within the following-described boundary: Beginning at White Sulphur Springs, then northwest along Route 360 (Fort Logan-Millegan Road) to junction of said route with the Smith River, then north and downstream said river to its confluence with Tenderfoot Creek, then easterly up said creek to fork with South Fork Tenderfoot Creek, then easterly on South Fork Tenderfoot Creek, and then continuing on USFS Road 6424 (South Fork Tenderfoot) to intersection of said road with the main county road (Road 586 on Forest Service travel plan map), then easterly on said road past Eagle Park, Williams Park, and Onion Park to its junction with USFS Road 839, then north on said road to its junction with Harley Creek, then easterly along Harley Creek to its junction with U.S.Highway 89 (2 miles north of Neihart), then south on said highway to White Sulphur Springs, the point of beginning.

417-Armells Creek-War Horse: Those portions of Fergus County lying within the following-described boundary: Beginning at Hilger, then easterly and northerly on U. S. Highway 191 to the Missouri River, then westerly up said river to the Stafford Ferry Road, then south on said road to the Knox Ridge Road, then westerly on said road to Route 236 at Winifred, then south on said route to U. S. Highway 191 at Hilger, the point of beginning.

418-South Judith Basin: Those portions of Judith Basin, Meagher and Fergus Counties lying within the following-described boundary: Beginning at the junction of U.S.Highway 87 and Route 239 (adjacent to the town of Hobson), then southwesterly along said route to Utica, then southwesterly following the Judith River Road to the bridge over the Middle Fork Judith River, then up said fork to the water crossing of the USFS Road 821 (Ettien Ridge Road) near old Judith River Forest Service Guard Station, then southwesterly along USFS Road 821 to the junction with USFS Road 487 (South Fork Judith River Road), then southwest on said road to the junction with USFS Road 274 (at mouth of Corral Creek), then south on said road to junction with USFS Road 189 near Clyde and Willow parks, then easterly on said road (toward the Mount High area) to the junction with USFS Trail 603, then easterly along said trail to the Mount High Lookout location, then easterly along the USFS Road 382 (Mount High Lookout-Jellison Guard Station Road) to the permanent boundary marker (Wheatland-Judith Basin county line) on said road, then east on said line to its confluence with U.S.Highway 191 (one mile north of Judith Gap), then north on said

highway to its junction with U.S.Highway 87 (Eddies Corner), then west on said highway to junction with State Highway 239 at Hobson, the point of beginning.

419-Stanford: Those portions of Judith Basin and Fergus Counties lying within the following-described boundary: Beginning at Geyser, then north on the Geyser-Geraldine Road to Arrow Creek, then down said creek to Route 230, then south along said route to Route 81, then easterly along said route through Denton to the Judith River, then southwesterly up said river to U.S.Highway 87 (near Hobson), then northwesterly along said highway to Geyser, the point of beginning.

420-Judith River Wildlife Management Area-Sage Creek: That portion of Judith Basin County lying within the following-described boundary: Beginning at the junction of the Judith River Road and the bridge over the Middle Fork of the Judith River, then westerly along said fork to its confluence with Yogo Creek, then northwesterly along said creek to Bear Gulch Road, then up said road and trail to Bear Park, then northerly and easterly along the Bear Park Road to the Sage Creek Road, then easterly along said road to its junction with the Windham-Utica Road, then easterly along said road to Utica, then along the Judith River Road to the junction of said road and the Middle Fork of the Judith River, the point of beginning.

421-Birdtail Hills: Those portions of Cascade and Lewis and Clark Counties lying within the following-described boundary: Beginning at Cascade, then west along the Missouri River to Rock Creek, then northwesterly up said creek to Interstate 15 then southerly along said interstate to the junction with U.S.Highway 287, then northerly along said highway to State Route 200 at Bowman's Corner, then northeast along said route to Simms, then south along the Simms-Cascade county road to Cascade, the point of beginning.

422-North Dearborn: That portion of Lewis and Clark County lying within the following-described boundary: Beginning at State Route 200 at Bowman's Corner, then southwest along said route to the Continental Divide at Roger's Pass, then northwesterly along said divide to the head of the South Fork of the Sun River, then northerly down said river to USFS Trail 248, then easterly along said trail to USFS Trail 212, then southeasterly along said trail to USFS Trail 232 (Crown Creek Trail), then easterly along said trail to USFS Trail 244, then easterly along said trail to Smith Creek, then down Smith Creek to the Smith Creek Road, then easterly along said road to FAS 434, then southerly along said road to the intersection with the Flat Creek Road approximately one half mile east of Bean Lake, then easterly along said road to U. S. Highway 287, then southerly along said road to State Route 200 at Bowman's Corner, the point of beginning.

423-South Dearborn: That portion of Lewis and Clark County lying within the following-described boundary: Beginning at the intersection of U.S.Highway 287 and State Route 200 at Bowman's Corner, then southerly along U.S.Highway 287 to Interstate 15, then south on said interstate to the bridge over Lyons Creek, then up said creek and the North Fork of Lyons Creek to the Continental Divide, then northwest along said divide to State Route 200 at Roger's Pass then northeasterly along said route to its intersection with U.S. Highway 287, the point of beginning.

424-Benchmark: That portion of Lewis and Clark County lying within the following-described boundary: Beginning at the junction of Cutrock Creek and the crest of Lime Ridge, then southerly and westerly along the divide between Beaver Creek and Willow Creek to Fairview Mountain, then northerly and westerly along said divide to Renshaw Mountain, then northerly along the divide between the Lange Creek Drainage and the Bighead-Benchmark Creek drainages to the divide between Bighead Creek and Windfall Creek, then westerly along said divide immediately south and west of Windfall Creek to the South Fork of the Sun River, then south along the east bank of the South Fork of the Sun River (the eastern border of the Sun River Game Preserve) to USFS Trail 248, then easterly along said trail to USFS Trail 212, then southerly along said trail to USFS Trail 232, then easterly along said trail to USFS Trail 244, then easterly along said trail to Smith Creek Trail, then northerly along said trail to Smith Creek Road, then northeasterly along said road to FAS 434, then northerly along said FAS to Augusta, then westerly along Willow Creek Road to the USFS boundary, then north along said boundary to the crest of Lime Ridge, then northerly along said crest to Cutrock Creek, the point of beginning.

425-Sun River Wildlife Management Area: That portion of Lewis and Clark County lying within the following-described boundary: Beginning at Augusta, then north and east along U.S.Highway 287 to the Sun River, then westerly along said river to the USFS boundary, then south along said boundary to crest of Sawtooth Mountain, then along the crest of Sawtooth Mountain to Cutrock Creek, then westerly up said creek to the crest of Lime Ridge, then south along the crest of Lime Ridge to the USFS boundary, then south along said boundary to the Willow Creek Road, then easterly along said road to Augusta, the point of beginning.

426-Winifred: Those portions of Fergus and Judith Basin Counties lying within the following-described boundary: Beginning at Suffolk, then north following the Winifred Road (FAS 236) to Winifred, then northeasterly on the DY Trail to the Stafford Ferry Road, then northerly on said road to the Missouri River, then up said river in a westerly direction to the mouth of Arrow Creek, then up said creek to State Route 80, then south on said route to State Route 81, then easterly along said route near Denton to the Plum Creek County Road, then northerly and easterly along said road to the Salt Creek Road, then southeasterly along the Salt Creek Road to its junction with the Winifred Road (FAS 236) approximately 3 miles north of Hilger, then north on the Winifred Road to Suffolk, the point of beginning.

432-Otter Creek: Those portions of Cascade and Judith Basin counties lying within the following-described boundary: Beginning at the junction of U.S.Highways 89 and 87 at Armington, then southerly along U.S.Highway 89 to the junction of USFS Road 437 at King's Hill, then southerly along said road to Memorial Way Junction, then northeasterly along USFS Road 251 to Dry Wolf Creek Road, then northeasterly down said road to U.S.Highway 87 at Stanford, then westerly along said highway to Armington Junction, the point of beginning.

441-North Fork Birch Creek-Teton: Those portions of Pondera and Teton Counties lying within the following-described boundary: Beginning at the Blackfeet Indian Reservation boundary on U.S.Highway 89, then southerly on said highway to the junction of County Road 144 near Choteau, then westerly on said road to West Fork Teton and USFS Trail 114, then westerly along said trail to Teton Pass on the Continental Divide, then northerly along said divide to Badger Pass and USFS Trail 121, then easterly along said trail to Swift Dam, then north and east along the Blackfeet Indian Reservation boundary to U.S.Highway 89, the point of beginning.

442-Sun River: Those portions of Lewis and Clark and Teton Counties lying within the following-described boundary: Beginning at the intersection of the Sun River and the Forest Service boundary below Diversion Dam, then southerly along said boundary to the crest of Sawtooth Mountain, then southerly along said crest to Cutrock Creek, then westerly up said creek to the crest of Lime Ridge and the divide between Beaver Creek and Willow Creek, then southerly and westerly along said divide to Fairview Mountain, then northerly and westerly along the divide to Renshaw Mountain, then northerly along the divide between Lange Creek Drainage and the Bighead-Benchmark Creek drainages to the divide between Bighead Creek and Windfall Creek, then westerly along said divide immediately south and west of Windfall Creek to the South Fork of the Sun River, then north along the east bank of the South Fork of the Sun River (the eastern border of the Sun River Game Preserve) to its confluence with the North Fork of the Sun River, then north along the east bank of the North Fork of the Sun River (the eastern border of the Sun River Game Preserve) to Sun River Pass, then easterly and northerly along the Continental Divide to Teton Pass, then easterly down USFS Trail 114 (West Fork of the Teton Trail) to the Teton River Road, then southeasterly along said road to Ear Mountain Road turnoff, then southerly along said road to Bellview Road, then easterly along said road to Deep Creek Road, then southerly along said road to Deep Creek, then westerly along Battle Creek Road to the first road turning in a southerly and easterly direction to the bridge on the Pishkun Supply Canal (two miles west of the Pishkun Reservoir, then in a westerly direction along the Pishkun Supply Canal Road to the bridge over the Sun River below Diversion Dam, then along the Sun River to USFS boundary, the point of beginning.

444-Lower Sun River: Those portions of Cascade, Lewis and Clark and Teton Counties lying within the following-described boundary: Beginning at Simms, then north along County Road 431 to U.S.Highway 89, then westerly along said highway to Choteau and U. S. Highway 287, then southerly along said highway to Augusta and FAS 434, then

southerly along said road to the intersection with the Flat Creek Road approximately one half mile east of Bean Lake, then easterly along said road to U. S. Highway 287, then southerly along said road toState Route 200 at Bowman's Corner, then easterly along said route to Simms, the point of beginning.

445-Hound Creek: Those portions of Cascade, Lewis and Clark, and Meagher Counties lying within the following-described boundary: Beginning at Ulm, then southeasterly down the south bank of the Missouri River to the mouth of the Smith River, then southerly up the west bank of said river to the mouth of Two Creek, then westerly up said creek to the Hound Creek-Smith River divide, then westerly for approximately 13 miles along said divide to the head of Beaver Creek at the Beaver Creek-Elk Creek divide (Meagher and Lewis and Clark County line), then westerly along said divide to the posted Beartooth WMA boundary fence then Hump Cabin, then north and west along said fence to Holter Lake, then down said lake and the east bank of the Missouri River to the Missouri River Bridge in Cascade, then west and north through Cascade to the Interstate 15 interchange, then northeasterly along said interstate to Ulm, the point of beginning.

446-Northeast Big Belt Mountains: Those portions of Broadwater, Cascade and Meagher Counties lying within the following-described boundary: Beginning at White Sulphur Springs, then northwest on Fort Logan-Milligan Road (Route/County Road 360) to the junction of said road with the Smith River, then north and downstream along the west bank of said river to its confluence with Two Creek, then westerly up said creek across the main county road to Hound Creek-Smith River divide, then westerly along said divide to the Meagher and Lewis and Clark County line (east end of Elk Ridge), then south along said line and subsequently continuing south along the Broadwater-Meagher County line (Big Belt Mountains hydrological divide) to where said line intersects with U.S.Highway 12, then easterly on said highway to junction with U.S.Highway 89, then north on said highways to White Sulphur Springs, the point of beginning.

447-Belt-Square Butte: Those portions of Cascade, Chouteau and Judith Basin Counties lying within the following-described boundary: Beginning at Geyser, then northwesterly along U.S.Highway 87 to Belt Creek, then northerly down said creek to the Milwaukee Railroad right-of-way, then northerly and easterly along said right-of-way to State Route 80 at Geraldine, then southeasterly along said route to Arrow Creek, then southwesterly up said creek to the Geyser-Geraldine Road, then south along said road to Geyser, the point of beginning.

448-North Judith Basin-Central Little Belts: Those portions of Cascade, Judith Basin and Meagher Counties lying within the following-described boundary: Beginning at Kings Hill Pass on U.S.Highway 89, then south on said highway to USFS Road 837 (Deadman Creek Road), then east on said road to Spur Park, then southeast on USFS Road 487 (Ant Park-Hoover Springs-South Fork Judith River Road) to its junction with USFS Road 821 (Ettien Ridge Road) near the mouths of Big Hill and Corral Creeks, then northeasterly on USFS Road 821 to where said road crosses the Middle Fork Judith River, then up said fork to the confluence with Yogo Creek, then northwest up said creek to the mouth of Bear Gulch, then northwesterly on the Bear Gulch Road and Trail to Bear Park, then northeasterly along the Bear Park Road and Sage Creek Road to its junction with the Windham-Utica-Hobson Highway (Route 239), then easterly on said route to the junction with U.S.Highway 87, near Hobson, then northwesterly on said highway to its junction with USFS Road 251 (Dry Wolf Creek Road) one mile west of Stanford, then southwesterly on said road up Dry Wolf Creek, up Lyon Gulch, past Yogo Peak and Slide Rock Point to its junction with U.S.Highway 89 at Kings Hill Pass, the point of beginning.

449-Castle Mountains-East: That portion of Meagher County lying within the following-described boundary: Beginning at the intersection of U.S.Highway 12 and Route 294 north of Martinsdale, then southwesterly along said route to its junction with the Four Mile-Castle Town Road, near Lennep, then northwesterly along said road to its junction with U.S.Highway 12, then easterly along said highway to its intersection with Route 294, the point of beginning.

450-Chouteau: That portion of Teton County lying within the following-described boundary: Beginning at Choteau then westerly along U.S.Highway 89 to its junction with the Teton River Road, then westerly along said road to its junction with the Bellview School Road, then southerly along said road to Deep Creek Road, then southerly along said road to Deep Creek and Old Battle Creek Road, then southwesterly along said road to Battle Creek, then southeasterly to the bridge across the Pishkun Canal, two miles west of Pishkun Reservoir, then westerly along the Canal Road to the bridge over the Sun River, then down said river to the bridge on U.S.Highway 287, then northerly on said highway, to Choteau, the point of beginning.

452-Castle Mountains-West: That portion of Meagher County lying within the following-described boundary: Beginning at the intersection of U.S. Highways 89 and 12 northeast of White Sulphur Springs, then easterly on U.S. Highway 12 to its intersection with the Four Mile-Castle Town Road, then southeasterly on said road to its junction with Route 294 near Lennep, then southwesterly along said route to its intersection with U.S.Highway 89 north of Ringling, then northerly along said highway through White Sulphur Springs to its intersection with U.S.Highway 12, the point of beginning.

454-Little Belt Mountains-Southeast: Those portions of Meagher and Judith Basin Counties lying within the following-described boundary: Beginning at the junction of U.S. Highways 89 and 12 east of White Sulphur Springs, then east along U.S.Highway 12 to the Spring Creek-Whitetail Cabin Road, then northerly along said road to the junction with the South Fork of the Judith River-Hoover Springs-Deadman Creek Road, then northwesterly along said road to U.S. Highway 89, then southerly on said highway to U.S. Highways 89 and 12 junction, the point of beginning.

455-Beartooth Wildlife Management Area: Those portions of Cascade and Lewis and Clark Counties lying within the following-described boundary: Beginning at the mouth of Meriwether Canyon on the east side of the Missouri river, then northeasterly up the Meriwether Canyon-Mann Gulch divide to the Meriwether Canyon-Willow Creek divide, then northeasterly along said divide to Willow Mountain, then southeasterly along Slip Gulch-Meriwether Canyon-Big Log Gulch divide to Bear Prairie, then northeasterly along Candle Gulch-Hunters Gulch divide to Candle Mountain, then easterly along Willow Creek-Hunters Gulch-Moors Creek divide to Moors Mountain, then northeasterly along the Willow Creek-Elkhorn Creek-Porcupine Creek divide to the posted Beartooth Wildlife Management Area boundary, then east along said boundary to the east boundary fence of the Beartooth Wildlife Management Area near Hump Cabin, then north and west along said boundary fence to Holter Lake, then southerly up said lake and the east shore of the Missouri River to the mouth of Meriwether Canyon, the point of beginning.

471-Geraldine: Those portions of Chouteau and Fergus Counties lying within the following-described boundary: Beginning at the Missouri River at Fort Benton, then northerly and easterly down the Missouri River to the mouth of Arrow Creek, then southerly and westerly up said creek to State Route 80, then northwesterly along said route through Geraldine to the Missouri River at Fort Benton, the point of beginning.

500-Hailstone-Painted Robe: Those portions of Golden Valley, Stillwater, Sweet Grass, Wheatland and Yellowstone Counties lying within the following-described boundary: Beginning at Columbus, then north along Route 306 to Rapelje, then west approximately 18 miles on the Gibson Road to its junction with South Shawmut Road, also signed as 12E116S, then north along South Shawmut Road to Shawmut, then east along U.S. Highway 12 to Lavina, then south along State Route 3 to Interstate 90 at Billings, then west along said interstate to Columbus, the point of beginning.

502-Crow Line: Those portions of Carbon and Yellowstone Counties lying within the following-described boundary: Beginning at Billings, then southeasterly along the Old Hardin Road (old Highway 87) to the Crow Reservation Boundary, then southwesterly along said boundary to Bowler-Sage Creek Road, then westerly and southerly along said road to Bowler-Bridger Road, then northwesterly along said road to its junction with U.S. Highway 310, then northwesterly along said highway to its junction with State Route 72 south of Bridger, then southerly along said route to Belfry, then westerly along Route 308 to Red Lodge, then northerly and easterly along U.S.Highway 212 to Laurel, then easterly along Interstate 90 to Billings, the point of beginning.

510-Pryor Mountains: That portion of Carbon County lying within the following-described boundary: Beginning at Belfry, then south along State Route 72 to its junction with the Clarks Fork Yellowstone River,

then south along the east bank of said river to the Wyoming border, then east along said border to Bighorn Lake (Yellowtail Reservoir), then northeast along the west shore of Bighorn Lake to the Carbon County-Bighorn County line, then west along said line to the Bowler-Sage Creek Road, then west and south along said road to the Bowler-Bridger Road, then west and north along said road to U.S. Highway 310, then northwest along said highway to State Route 72 south of Bridger,then south along said route to Belfry, the point of beginning.

511-South Big Snowy Mountains: Those portions of Wheatland, Fergus, and Golden Valley Counties lying within the following-described boundary: Beginning at Harlowton, then northerly along U.S.Highway 191 to its junction with Meadow Creek near Garneil, then northeasterly along Meadow Creek to the Snowy Mountain Divide, then easterly along said divide to its intersection with the Red Hill Road, then southerly along said road to Rothiemay Road, then southerly along said road to Ryegate and U.S. Highway 12, then westerly along said highway to Harlowton, the point of beginning.

520-Beartooth Face: Those portions of Carbon, Stillwater and Sweet Grass Counties lying within the following described boundary: Beginning at Belfry, then west along Route 308 to Red Lodge, then northwest along State Route 78 to its intersection with Route 419, then southwest along said route to its intersection with Route 425, one mile southwest of Fishtail, then south along Route 425 to the Fiddler Creek (Bedford School) Road then west and north along said road to its intersection with Route 419 at Dean, then west along said route to the Main Stem Stillwater River, then northeast down said river to the Spring Creek Road bridge, then north and west along the Spring Creek Road 1.1 mile to the Stockade Road, the northwesterly along said road to the Main Bridger Creek Road, then southwest up said road to the Gallatin National Forest boundary, then south along said boundary approximately one-half mile to the boundary between the Gallatin and Custer National Forests, then south along said boundary to the Park County line approximately one mile southeast of Timberline Mountain, then east along the Park County line to a point one-half mile north of Granite Peak, then south to Granite Peak on the Custer-Gallatin National Forest boundary, then southerly and easterly along said boundary to the Montana-Wyoming border, then east along said border to the east bank of the Clark's Fork Yellowstone River, then north along the east bank of the Clark's Fork to State Route 72, then north along said route to Belfry, the point of beginning.

530-Little Snowies-Flatwillow Creek: Those portions of Fergus, Golden Valley, Musselshell and Petroleum Counties lying within the following-described boundary: Beginning at Ryegate, then north along the Rothiemay Road to Red Hill Road, then north along said road to South Fork Flatwillow Creek, then easterly along said creek to Flatwillow Creek, then easterly along said creek to U.S. Highway 87, then southerly along said highway to Route 244, then northerly along said route to Winnett, then east along State Route 200 to the Musselshell River, then south along the east bank of said river to U.S. Highway 12, then west along said highway to Ryegate, the point of beginning.

540-South Little Belt Mountains: Those portions of Meagher and Wheatland Counties lying within the following-described boundary: Beginning at Harlowton, then westerly along U.S.Highway 12 to Spring Creek-Whitetail Cabin Road (USFS Road 274), then northerly along said road to its intersection with the Willow Park Road (USFS Road 189), then easterly along said road to its intersection with USFS Trail 603, then easterly along said trail to the Mt. High Lookout Tower, then easterly along USFS Road 382 to a permanent boundary marker (Wheatland/Judith Basin county line) then northeasterly along the Wheatland County line to U.S. Highway 191, then southerly along said highway to Harlowton, the point of beginning.

560-Boulder River-Deer Creeks: Those portions of Park and Sweet Grass Counties lying within the following-described boundary: Beginning at Big Timber, then east along Interstate 90 to the Bridger Creek Road, then south along said road past West Bridger, East Bridger and Blind Bridger Creeks, continuing up Main Bridger Creek Road to the Gallatin National Forest boundary, then south along said boundary approximately one-half mile to the boundary between the Gallatin and Custer National Forests, then west and south along said boundary to the Slough Creek-East Fork Boulder Divide near Columbine Pass, then southwest along said divide and northwest along the Boulder River-Buffalo Fork Divide through Boulder Pass, then northwest along the Boulder-Hellroaring Creek Divide past Crow Mountain, then north and west along the Boulder-Mill Creek Divide to Mt. Cowan, then north along the Yellowstone River-West Boulder River Divide to Elephant Head Mountain, then north down Mission Creek to the Yellowstone River, then east down the north bank of said river to U.S. Highway 191, then south along said highway to Interstate 90 at Big Timber, the point of beginning.

570-Sweet Grass: Those portions of Golden Valley, Stillwater, Sweet Grass and Wheatland Counties, lying within the following-described boundary: Beginning at Harlowton, then east along U.S. Highway 12 to Shawmut, then south along the South Shawmut Road, also signed as 12E116S, to the Gibson Road, then east along said road (approximately 18 miles) to Rapelje, then south along Route 306 to Columbus, then west along Interstate 90 to Big Timber, then north along U.S. Highway 191 to Harlowton, the point of beginning.

575-Absarokee: Those portions of Carbon, Stillwater, Sweet Grass and Yellowstone Counties lying within the following-described boundary: Beginning at Laurel, then south along U.S. Highway 212 to Red Lodge, then northwest along State Route 78 to its intersection with Route 419, then southwest along said route to its intersection with Route 425, one mile southest of Fishtail, the south along said route to the Fiddler Creek (Bedford School) Road. then west and north along said road to its intersection with Route 419 at Dean, then west along said route to the Main Stem Stillwater River, then northeast down the Stillwater River to the Spring Creek Road bridge, then north and west along the Spring Creek Road 1.1 mile to the Stockade Road, the northwesterly along said road to the Main Bridger Creek Road, then north along said road to Interstate 90, then east along said interstate to Laurel, the point of beginning.

580-East Slope Crazy Mountains: Those portions of Meagher, Park, Sweet Grass and Wheatland Counties lying within the following-described boundary: Beginning at the junction of Sixteenmile Creek and U.S.Highway 89 at Ringling, then north along said highway to Route 294, then east along said route to U.S. Highway 12, then east along said highway to Harlowtown, then south along U.S.Highway 191 to the north bank of the Yellowstone River, then west up the north bank of said river to Duck Creek, then north up said creek to the West Fork of Duck Creek, then northwest up said creek to Crazy Mountain Divide near Fairview Peak, then north and west along said divide to the head of Sixteenmile Creek, then west along said creek to U.S. Highway 89, the point of beginning.

590-Bull Mountains-Pine Ridge: Those portions of Big Horn, Golden Valley, Musselshell and Yellowstone Counties lying within the following-described boundary: Beginning at Billings then north along State Route 3 to U.S. Highway 12 just north of Lavina, then east along said highway to Melstone, then south along the Melstone-Custer Road to Interstate 94 near Custer, then east along said interstate to State Route 47, then south along said route to Interstate 90 at Hardin, then east along said interstate to the Crow Indian Reservation Boundary, then west along the said boundary to the Old Hardin Road (Old Highway 87) at the northwest corner of the reservation, then northwest along the said road to Billings, the point of beginning.

600-North Hill-Blaine: Those portions of Hill and Blaine Counties lying within the following-described boundary: Beginning at a point where the Harlem-Turner Road (Route 241) joins the Canadian line, then westerly along said line to State Route 233, then southerly along said route to U. S. Highway 2 at Havre, then easterly along said highway to Route 241 at Harlem, then northerly along said route to the Canadian line, the point of beginning.

610-Hill-Chouteau: Those portions of Hill and Chouteau Counties lying within the following-described boundary: Beginning at a point where Route 233 joins the Canadian border, then westerly along said border to the Hill-Liberty County line, then southerly along said line to the Marias River, then southerly along said river to U.S.Highway 87 near Loma, then northeast on said highway to U.S.Highway 2 west of Havre, then east on said highway to Route 233 at Havre, then northerly on said route to the Canadian border, the point of beginning.

NOTE: The Rookery Recreation Area, as posted, may be open to the hunting of deer with archery, shotgun, traditional handgun and muzzleloader only as designated in the big game hunting regulations.

Legal Descriptions –Deer & Elk

611-North Phillips: Those portions of Blaine and Phillips Counties lying within the following-described boundary: Beginning at a point where the Harlem-Turner Road (Route 241) joins the Canadian line, then south along said road to U. S. Highway 2 at Harlem, then east and south along said highway to the Milk River Bridge at the Fort Belknap Indian Agency, then east down the Milk River to the Milk River Bridge on Highway 2 west of Dodson, then east along said highway to the town of Dodson, then south of said town on Route 204 to the South Dodson-Wagner Road (Route 363), then in an easterly direction along said road to U. S. Highway 191 south of Malta, then in a northerly direction along said highway to its interstection with U. S. Highway 2 at Malta, then east along said highway to the junction of Route 243 at Saco, then north along said road to the Milk River Bridge, then up the Milk River to Whitewater Creek, then up said creek and the west fork of Whitewater Creek to Route 242, then north along said road to the Canadian line, then west along said line to the Harlem-Turner Road (Route 241), the point of beginning.

NOTE: A portion of the Milk River Wildlife Management Area, as posted, may be open to the hunting of all big game with archery, shotgun, traditional handgun and muzzleloader only as designated in the big game hunting regulations.

620-South Phillips: Those portions of Phillips and Valley Counties lying within the following-described boundary: Beginning at a point west of Dodson where U.S.Highway 2 crosses the east boundary of the Fort Belknap Indian Reservation, then continuing southerly and westerly along said boundary to U.S.Highway 191, then southwest along said highway to the Dry Fork Road, then easterly along said road to the Second Creek School, then north and easterly to First Creek Hall, then southeasterly to the Sun Prairie Road, then northerly along said road to Content Road, then northeasterly along said road to the Content-Larb Creek Road, then southeasterly along said road to Larb Creek Road, then northerly along said road to U.S.Highway 2 at Saco, then westerly along said highway to U.S.Highway 191 at Malta, then south along said highway to the Wagner-South Dodson Road (Route 363), then westerly along said road to Route 204, then north along said route to U.S.Highway 2 at Dodson, then west along said highway to the east boundary of the Fort Belknap Indian Reservation, the point of beginning.

Note: Lake Bowdoin Migratory Waterfowl Refuge is closed to deer hunting.

621-Upper Missouri Breaks-West: That portion of Phillips and Chouteau Counties lying within the following-described boundary: Beginning where U.S.Highway 191 and the Manning Corral-Nichols Coulee Roads intersect, then southerly along Manning Corral-Nichols Coulee Road to the diversion of the two roads, then down the Manning Corral Road to the Charles M. Russell National Wildlife Refuge (CMR) boundary and the continuation of the Manning Corral Road to CMR Road 202, then southeasterly along said road to the intersection of CMR Road 203, then southeasterly along said road to its intersection with CMR Road 201, then southeasterly along said road to Sevenmile Creek, then southerly to the Fort Peck Reservoir and the Missouri River, then westerly along said reservoir and river to Cow Creek, then north along said creek to Suction Creek, then northeast along said creek to Little Suction Creek, then east along said creek to the Fort Belknap Indian Reservation Boundary, then south and east along said boundary to U. S. Highway 191, then southwest along U. S. Highway 191 to the Manning Corral-Nicols Coulee Roads, the point of beginning.

NOTE: Closed to all hunting, the following-described area: Slippery Ann Station, Section 36, T22N, R24E and Section 31, T22N, R25E, as posted.

622-Middle Missouri Breaks: Those portions of Valley and Phillips Counties lying within the following-described boundary: Beginning at the mouth of Timber Creek on Fort Peck Reservoir, then north up Timber Creek to the Bill Anderson Ranch, then north along the Saco-Bill Anderson Road to the Larb Creek-Content Road, then northwesterly along said road to Content Road, then southerly along said road to Sun Prairie Road, then southerly along said road to First Creek Hall Road, then northwesterly along said road to First Creek Hall, then westerly along said road to the Midale Road, then southerly along said road to the Charles M.Russell National Wildlife Refuge (CMR) Boundary Road 212, then easterly along said road to CMR Road 201, then southeasterly along said road to CMR Road 219, then southwesterly along said road to Fort Peck Reservoir, then easterly along said reservoir to the mouth of Timber Creek, the point of beginning.

630-South Valley: Those portions of Phillips and Valley Counties lying within the following-described boundary: Beginning at a point where the Larb Creek Road joins U.S.Highway 2 at Saco, then south along said highway to Triple Crossing Road, then easterly along said road to Ridge Road, then southerly on said road to Stonehouse Road, then southeasterly along said road to Willow Creek Road, then northeast along said road to State Route 24, then southeasterly along said route to the Missouri River at Fort Peck Dam, then northeasterly down said river to the Milk River, then north along said river to Porcupine Creek, then north up said creek to U.S.Highway 2, then northwesterly along said highway to the Larb Creek Road at Saco, the point of beginning.

631-Lower Missouri Breaks-West: That portion of Valley County lying within the following-described boundary: Beginning at the junction of Triple Crossing and Saco-Bill Anderson Road, then easterly along Triple Crossing Road to the Ridge Road, then southerly on said road to the Stonehouse Road, then southeasterly on said road to Willow Creek Road, then southwesterly along said road to Murray Ranch Road (Wittmayer), then southerly along said road to the Charles M.Russell National Wildlife Refuge (CMR) boundary and CMR Road 513, then southeasterly along said road to the Fort Peck Reservoir, then westerly along north shore of said reservoir to Timber Creek, then north along said creek to the Saco-Bill Anderson Road, then north along said road to the Triple Crossing Road, the point of beginning.

632-Lower Missouri Breaks-East: That portion of Valley County lying within the following described boundary: Beginning at Fort Peck Dam and State Route 24, then northwesterly along said route to Willow Creek Road, then westerly along said road to Murray Ranch Road (Wittmayer), then southerly along said road to the Charles M.Russell National Wildlife Refuge (CMR) boundary and CMR Road 513, then southeasterly along said road to the Fort Peck Reservoir, then easterly along north shore of said reservoir to the Fort Peck Dam and State Route 24, the point of beginning.

NOTE: That portion of the Charles M. Russell National Wildlife Refuge (CMR) in Valley County lying east of the road leading to the Duck Creek Recreational Area shall be closed to all big game hunting.

NOTE: That portion of the CMR known as the Pines Recreation Area will be closed to all big game hunting, as posted.

640-North Valley-Daniels-Sheridan: Those portions of Valley, Daniels, and Sheridan Counties lying within the following-described boundary: Beginning at a point where State Route 24 joins the Canadian Border, then south along said route to the Fort Peck Indian Reservation boundary, then east along said boundary to Big Muddy Creek, then southerly along said boundary to the town of Reserve and Route 258, then easterly along said route to the North Dakota border, then north along said border to the Canadian border, then westerly along said border to Route 24, the point of beginning.

641-Sheridan-Roosevelt: Those portions of Sheridan and Roosevelt Counties lying within the following-described boundary: Beginning at the town of Reserve on Big Muddy Creek, then southerly along said creek to U.S.Highway 2 seven miles west of Culbertson, then east along said highway to the North Dakota Border, then north along said border to Route 258, then west along said route to Reserve, the point of beginning.

650-McCone: That portion of McCone County lying within the following-described boundary: Beginning at Circle, then northerly along State Route 13 to the south boundary of the Fort Peck Indian Reservation, then westerly along said boundary to the mouth of the Milk River, then westerly along the Missouri River to the Fort Peck Dam, then easterly along the north shore of Fort Peck Reservoir to the Fort Peck Dam Spillway, then southerly along State Route 24 to State Route 200, then easterly along said route to Circle, the point of beginning.

NOTE: That portion on the CMR Refuge at the Fort Peck dam lying between the powerhouse and the spillway shall be open to archery, shotgun, traditional handgun or muzzleloader only during the general deer season.

Legal Descriptions –Deer & Elk

651-Redwater: Those portions of Dawson, McCone, Richland and Roosevelt Counties lying within the following-described boundary: Beginning at the junction of State Route 200 and State Route 13 near Circle, then north along State Route 13 to the Missouri River Bridge near Wolf Point, then east down the Missouri River to Big Muddy Creek, then north along said creek to U.S.Highway 2, then east along said highway to the Montana-North Dakota border , then south along said border to State Route 200 at Fairview, then southwest and westerly along said route to State Route 13 near Circle, the point of beginning.

652-McCone-Garfield: Those portions of McCone and Garfield Counties lying within the following-described boundary: Beginning at Fort Peck Dam Spillway, then southerly along the east shore of Fort Peck Reservoir to Big Dry Creek, then southerly along said creek to Little Dry Creek, then southerly along said creek to State Route 200, then easterly along said route to State Route 24, then northerly along said route to the Fort Peck Dam Spillway, the point of beginning.

670-North Valley-Phillips: Those portions of Valley and Phillips Counties lying within the following-described boundary: Beginning at a point where Route 242 crosses the Canadian border, then easterly along said route to State Route 24, then southerly along said route to the Fort Peck Indian Reservation boundary, then westerly along said boundary to the West Fork of Porcupine Creek, then southerly along said creek to Porcupine Creek, then southerly along said creek to U.S.Highway 2 near Nashua, then westerly along said highway to its junction with Route 243 at Saco, then north along said route to the Milk River Bridge, then westerly up the Milk River to Whitewater Creek, then northwesterly along Whitewater Creek and West Fork of Whitewater Creek to Route 242, then north along said route to the Canadian border, the point of beginning.

680-Chouteau-Blaine: Those portions of Chouteau and Blaine Counties lying within the following-described boundary: Beginning at U.S.Highway 87 and the Marias River at Loma, then east along said river to the Missouri River, then east along said river to Cow Creek, then north and west along said creek to the Lloyd Road, then south along said road to the Cow Island Trail, then northwest along said trail to Route 236, then north on said route to U. S. Highway 87 at Big Sandy, then southwest along said highway to the Marias River at Loma, the point of beginning.

NOTE: Submarginal lands adjacent to the Ft. Belknap Indian Reservation shall be closed to all hunting. For more information contact Ft Belknap Community Council, box 249, Harlem, MT 59526.

690-Hill-Blaine-Chouteau: Those portions of Hill, Blaine and Chouteau Counties lying within the following-described boundary: Beginning at Havre, then west along U.S.Highway 2 to the junction with U.S.Highway 87, then southwest along U.S. Highway 87 to the junction with Route 236 at Big Sandy, then southeast along said route to the Cow Island Trail, then southeast along said trail to Lloyd Road, then north on said road to Cow Creek, then southeast along said creek to Suction Creek, then northeast along said creek to Little Suction Creek, then east along said creek to the Fort Belknap Indian Reservation boundary, then north along said boundary to the Milk River, then east along said river to U.S.Highway 2 at Fort Belknap Indian Agency, then north and west along said highway to Havre, the point of beginning.

700-Missouri Breaks-Prairie: Those portions of Garfield and McCone Counties lying within the following-described boundary: Beginning at the Musselshell River Bridge near Mosby on State Route 200, then north down the Musselshell River to the Missouri River, then east and north down the Missouri River to the Fort Peck Powerhouse, then south along the east shore of the Fort Peck Reservoir to Big Dry Creek, then south up Big Dry Creek to Little Dry Creek, then up Little Dry Creek to State Route 200, then west along said route to the Musselshell River Bridge, the point of beginning.

701-Sagebrush Prairie: Those portions of Prairie, Custer, Rosebud, Treasure, Yellowstone, Musselshell, Garfield, and McCone Counties lying within the following-described boundary: Beginning at the junction of U.S.Interstate 94 and Route 253 at Terry, then west along said interstate to its junction with the Custer-Melstone Road at Custer, then north along said road to its junction with U.S. Highway 12 at Melstone, then east on said highway to the Musselshell River, then north down said river to its intersection with State Route 200 near Mosby, then east on said route to Brockway, then southeast on Route 253 to Terry, the point of beginning.

702-Yellowstone Pine Hills: Those portions of Treasure, Big Horn, Rosebud and Custer Counties lying within the following-described boundary: Beginning at the Bighorn River Bridge on Interstate 90 near Hardin, then northwest along said interstate to State Route 47, then north along said route to its intersection with Interstate 94, then northeast along said interstate to its intersection with State Route 59 near Miles City, then south along said route to Route 332, then south along said route to the Northern Cheyenne Reservation boundary, then west along said boundary to the Crow Reservation boundary, then north and west along said boundary to the Bighorn River, then south down said river to its intersection with Interstate 90, the point of beginning.

703-Grassland-Agriculture: Those portions of Prairie, McCone, Dawson, Richland, Wibaux, Fallon and Custer Counties lying within the following-described boundary: Beginning at the intersection of Route 253 and U.S.Interstate 94 at Terry, then north along Route 253 to its intersection with State Route 200 at Brockway, then northeasterly along said route through Sidney to the Montana-North Dakota border, then south along said border to its intersection with U. S. Highway 12 east of Baker, then west along said highway to its intersection with O'Fallon Creek, then northwest down said creek to its intersection with Interstate 94, then west along said interstate to its intersection with Route 253 at Terry, the point of beginning.

704-Powder Pine Hills: Those portions of Big Horn, Custer, Fallon, Powder River, Prairie and Rosebud counties lying within the following-described boundary: Beginning at the junction of the Montana-Wyoming border and the east boundary of the Crow Reservation, then north along said boundary to the Northern Cheyenne Reservation boundary, then east along said boundary to the Tongue River, then north down said river to the northeast corner of the Northern Cheyenne Reservation boundary, then west along said boundary to Route 332, then north on said route to State Route 59, then north on said route to its junction with Interstate 94, then north along said interstate to O'Fallon Creek, then southeast up said creek to U.S.Highway 12; then west along said highway to its junction with Powder River Road at Locate, then south on said road to Broadus, then south along the Broadus-Moorhead Road to the Montana-Wyoming border, then west along the said border to its intersection with the Crow Reservation boundary, the point of beginning.

705-Prairie/Pines-Juniper Breaks: Those portions of Carter, Custer, Powder River and Fallon Counties lying within the following described boundary: Beginning at the intersection of the Montana-Wyoming border and the Broadus-Moorhead Road, then north on said road to the Broadus-Powderville Road at Broadus, then north on said road on the west side of the Powder River to Powderville, continuing to its intersection with U.S.Highway 12 at Locate, then east along said highway to the Montana-North Dakota border, then south along said border to its intersection with the Montana-South Dakota-Wyoming junction, then west along the Montana-Wyoming border to its intersection with the Broadus-Moorhead Road, the point of beginning.

Legal Descriptions –Antelope

215-East Deer Lodge: Those portions of Deer Lodge, Silver Bow and Powell Counties lying within the following described boundary: Beginning at Garrison Junction, then in an easterly direction along U. S. Highway 12 to the Continental Divide at MacDonald Pass, then in a southerly direction along said divide to Interstate 15, then in a southerly direction along said interstate to its junction with Interstate 90 at Butte, then west and north along said interstate to Garrison Junction, the point of beginning.

300-Medicine Lodge-Upper Horse Prairie: That portion of Beaverhead County lying within the following-described boundary: Beginning at Clark Canyon Dam, then westerly along Route 324 to USFS Road 3909 (Trail Creek-Lemhi Pass Road), then westerly along said road to the Montana-Idaho border, then southerly and easterly along said border to the Pine Creek-W.F.Little Sheep Creek Divide northeast of Bannock Pass (Medicine Lodge Pass), then northerly down said divide to the head end of Four Eyes Canyon, then northwesterly down said canyon to its junction with the Big Sheep Creek County Road, then easterly and northerly along said road to Interstate 15 at Dell, then northwesterly along said highway to Clark Canyon Dam, the point of beginning.

301-Lima Peaks: That portion of Beaverhead County lying within the following-described boundary: Beginning at Dell, then southeasterly along Interstate 15 to the Montana-Idaho border near Monida, then southerly and westerly along said state line to the Pine Creek-W.F.Little Sheep Creek Divide northeast of Bannock Pass (Medicine Lodge Pass), then northerly down said divide to the head end of Four Eyes Canyon, then northwesterly down said canyon to its junction with Big Sheep Creek County Road, then easterly and northerly along said road to Interstate 15 at Dell, the point of beginning.

310-Pioneers: Those portions of Beaverhead, Silver Bow and Madison Counties lying within the following-described boundary: Beginning at the junction of Grasshopper-Wise River Road with Route 278, then northerly along said road to Route 43 at Wise River, then easterly along said route to Interstate 15 at Divide, then southerly along said interstate to the point directly opposite the confluence of Grasshopper Creek with the Beaverhead River, then westerly along Grasshopper Creek to the Bannack-Grant Road, then northerly along said road to Route 278, then westerly along said route to the junction of the Grasshopper-Wise River Road, the point of beginning.

311-Lower Gallatin-Madison-Horseshoe Hills: Those portions of Madison, Park, Gallatin, Jefferson, and Broadwater Counties lying within the following-described boundary: Beginning at the mouth of Sixteenmile Creek, then easterly up said creek to the Middle Fork of Sixteenmile Creek, then easterly up said Middle Fork to the South Fork of Sixteenmile Creek, then southerly up said South Fork to the Bridger Mountain Divide near Flathead Pass, then southerly along said divide to Ross Peak, then easterly and southerly along the Yellowstone-Gallatin Divide including Bangtail Ridge, Bozeman Pass and Hyalite Peak to Eaglehead Mountain, then in a westerly direction along the Portal-Porcupine and Levinski-Porcupine Creeks Divide to the West Gallatin River near the mouth of West Fork, then south up the Gallatin River to Buck Creek, then up said creek to the Madison-Gallatin Divide, then northerly along said divide and the Madison-Cherry Creek Divide to the head of Trail Creek near Red Knob Mountain, then down Trail Creek to the Madison River, then northerly down the west shore of said river to Route 84, then westerly along said route to U.S. Highway 287, then southerly along said highway to North Meadow Creek, then westerly up said creek to Mount Bradley and the Madison-Ruby Divide, then northerly along said divide and the Jefferson-Ruby Divide to Noble Peak and the head of the South Boulder River, then northerly and easterly down said river to Route 359, then northerly along said route to Interstate 90, then easterly along said interstate to the Jefferson River near Three Forks Junction, then northerly and easterly down the south shore of said river to the Missouri River, then northerly down the east shore of said river to Sixteenmile Creek, the point of beginning.

318-Big Hole: Those portions of Beaverhead and Deer Lodge Counties lying within the following-described boundary: Beginning at Wise River, then southerly along the Wise River-Grasshopper Creek Road to its junction with Route 278, then west along said route to Jackson, then south and west along the Jackson-Skinner Meadow Road to the Big Hole-Bloody Dick Divide, then westerly along said divide to the Montana-Idaho border and Continental Divide, then northerly and northeasterly along said divide to its junction with Route 274, then southerly along said route to its junction with Route 43, then easterly along said route to Wise River, the point of beginning.

319-Fleecer-High Rye: Those portions of Silver Bow and Deer Lodge Counties lying within the following-described boundary: Beginning at the junction of Interstate 90 and Interstate 15 west of Butte, then southerly along Interstate 15 to Route 43, then westerly along said route to Route 274, then northerly along said route to Route 1, then easterly along said route to Interstate 90, then easterly along said interstate to Interstate 15, the point of beginning.

320-Tobacco Roots: Those portions of Madison, Jefferson, and Silver Bow Counties lying within the following-described boundary: Beginning at Virginia City, then westerly and northerly along Montana Highway 287 to Route 41, then northerly to Route 55 and Interstate 90, then easterly along said interstate to the South Boulder River, then southerly up said river to Noble Peak and the Jefferson-Ruby Divide, then southerly along said divide and the Madison-Ruby Divide to Montana Highway 287, then westerly along said route to Virginia City, the point of beginning.

321-Ruby-Blacktail: Those portions of Beaverhead and Madison Counties lying within the following-described boundary: Beginning at Dillon and Route 41, then northeasterly along said route to Route 287, then southeasterly along said route to Virginia City and Alder Gulch, then southerly up said gulch to Baldy Mountain and the Ruby-Madison Divide, then southeasterly along said divide to Gravelly Range Road, then southerly along said road and the Eureka Basin-Ruby Road to the Ruby-Centennial Divide, then westerly along said divide and continuing northwesterly along the Centennial-Blacktail and Sage Creek-Blacktail Divides to the head of Clark Canyon, then westerly down said canyon to Interstate 15, then northerly along said interstate to Route 41 at Dillon, the point of beginning.

329-Bachelor Mountain: That portion of Beaverhead County lying within the following-described boundary: Beginning at Clark Canyon Dam, then westerly along Route 324 to the Trail Creek-Lemhi Pass Road, then westerly along said road to the Montana-Idaho border at Lemhi Pass, then northerly along said border to Bloody Dick-Big Hole Divide then easterly along said divide to Skinner Meadows-Jackson Road, then northerly along said road to Route 278, then easterly along said route to Bannock-Grant Road, then southerly along said road to Grasshopper Creek, then easterly along said creek to Interstate 15, then southerly along said interstate to Clark Canyon Dam, the point of beginning.

330-Centennial Sage: Those portions of Beaverhead and Madison Counties lying within the following-described boundary: Beginning at the Montana-Idaho border on Interstate 15, then easterly and northerly along said border (Continental Divide) to the Madison River-Red Rock Creek Divide, then westerly along said divide through Lone Tree Pass and westerly over Deer Mountain to Elk Lake at the Limestone Creek confluence, then northerly along the east shores of Elk, Hidden, Cliff and Wade Lakes and connecting trails and roads to Lake Creek, then north along Lake Creek to the West Fork of the Madison River, then westerly up said river to the Centennial-Ruby Divide, then westerly along said divide and Centennial-Blacktail Divide and continuing northwesterly along said divide and Sage Creek-Blacktail Divide to Clark Canyon, then westerly down Clark Canyon to Interstate 15, then southerly along said interstate to the Montana-Idaho border, the point of beginning.

NOTE: The Red Rock Lakes National Wildlife Refuge is not closed to antelope hunting by the Montana Fish, Wildlife & Parks Commission; however, portions of the refuge may be closed to trespass by the U.S.Fish and Wildlife Service. Hunters are asked to check with the Refuge Manager before hunting on the refuge.

338-Shield River North: Those portions of Gallatin, Meagher and Park Counties lying within the following-described boundary: Beginning at the confluence of Sixteenmile and Middle Fork of Sixteenmile Creeks, then easterly up said Middle Fork to the South Fork of Sixteenmile Creek, then southerly up said South Fork to the Bridger Mountain Divide near Flathead Pass, then southerly along said divide to Ross Peak, then easterly and southerly along the Yellowstone-Gallatin Divide, including Bangtail Ridge to Bozeman Pass and Interstate 90, then easterly along said interstate to the bridge over the Yellowstone River at Livingston, then northeasterly down the Yellowstone to the bridge on

Legal Descriptions –Antelope

U.S. Highway 89, then northerly along said highway to its intersection with Cottonwood Creek near Clyde Park, then easterly and northerly up said creek to Crazy Mountain Divide near Conical Peak, then northerly along said divide to Sixteenmile Creek, then southwesterly down said creek to the Middle Fork of Sixteenmile Creek, the point of beginning.

339-Shields River South: Those portions of Park and Sweet Grass Counties lying within the following-described boundary: Beginning at the bridge on the Yellowstone River on U.S. Highway 89 just north of the intersection of said highway with Interstate 90, east of Livingston, then northerly along U.S. Highway 89 to its intersection with Cottonwood Creek near Clyde Park, then easterly and northerly up said creek to the Crazy Mountain Divide near Conical Peak, then southerly along said divide to Fairview Peak, then southerly to the head of the West Fork of Duck Creek, then southeasterly down said creek to the Yellowstone River, then westerly up said river to the bridge on U.S. Highway 89, the point of beginning.

340-West Boulder: Those portions of Park and Sweet Grass Counties lying within the following-described boundary: Beginning at the mouth of the Boulder River at Big Timber, then southerly along said river to the Gallatin National Forest boundary south of McLeod Basin, then westerly, northerly, westerly and southerly along said boundary to Suce Creek, then westerly along said creek to the Yellowstone River, then northerly and easterly along said river to the mouth of the Boulder River, the point of beginning.

341-Highlands: Those portions of Beaverhead, Madison, Jefferson and Silverbow Counties lying within the following-described boundary: Beginning at Dillon, then northerly along Route 41 to its junction with Route 55, then northwesterly along said route to its junction with Interstate 90 at Whitehall, then westerly along said interstate to its junction with Interstate 15, west of Butte, then southerly along said interstate to Dillon, the point of beginning.

350-Whitetail: Those portions of Silverbow and Jefferson Counties lying within the following-described boundary: Beginning at Butte,then northeasterly along Interstate 15 to its junction with Route 69 at Boulder, then southerly along said route to its junction with the Boulder-Whitetail Road, then southerly along said road to the Boulder-Whitetail Divide, then southerly along said divide to Interstate 90, then westerly along said interstate to Butte, the point of beginning.

360-Madison: Those portions of Madison and Beaverhead Counties lying within the following-described boundary: Beginning at Norris, then easterly along Route 84 to the Madison River, then up the west shore of the Madison River to Trail Creek, then up said creek to the Madison-Cherry Creek Divide, then southerly along said divide to the Madison-Gallatin Divide near Red Knob Mountain, then southerly along said divide to the Beaverhead-Gallatin National Forest boundary, then southerly along said boundary to Rock Creek, then southeasterly down said creek to Earthquake Lake, then easterly along the north shore of said lake to the Madison-Gallatin County line, then south along the said line to the Montana-Idaho border on the Continental Divide, then westerly and southerly along said divide to the Madison River-Red Rock Creek Divide, then westerly along said divide through Lone Tree Pass and westerly over Deer Mountain to Elk Lake at the Limestone Creek confluence, then northerly along the east shores of Elk, Hidden, Cliff and Wade Lakes and connecting trails and roads to Lake Creek, then north along said creek to the West Fork of the Madison River, then southerly and westerly along the West Fork to Gravelly Range Road, then northerly along said road and the Madison-Ruby Divide to Baldy Mountain and the head of Alder Gulch, then northerly down said gulch to Virginia City, then easterly along Route 287 to the Madison-Ruby Divide, then northerly along said divide to Mount Bradley and the head of North Meadow Creek, then easterly down said creek to U.S. Highway 287, then northerly along said highway to Norris, the point of beginning.

370-Boulder Valley: That portion of Jefferson County lying within the following-described boundary: Beginning at Boulder, then southerly along Route 69 to the Boulder-Whitetail Road, then southerly along said road to the Boulder-Whitetail Divide, then southerly along said divide to Interstate 90, then easterly along said interstate to the intersection with the Boulder River, then northerly up said river to the intersection with Route 69, then northerly along said route to Boulder, the point of beginning.

371-Radersburg: Those portions of Broadwater and Jefferson Counties lying within the following-described boundary: Beginning at the Jefferson River Bridge on Interstate 90 west of Three Forks, then northerly down the Jefferson River to the Missouri River, then northerly down said river to the Missouri River Bridge north of Townsend, then westerly on the Indian Creek Road to Hassel, then westerly on USFS Road 4031 to USFS Road 405, then southerly on said road to the South Fork of Crow Creek, then westerly up said creek to the Boulder-Missouri Divide, then westerly along said divide to Interstate 15, then southerly along said interstate to Boulder, then southerly along Route 69 to the intersection with the Boulder River, then southerly down said river to Interstate 90, then easterly along said Interstate to the Jefferson River Bridge on Interstate 90 west of Three Forks, the point of beginning.

380-Winston Flats: Those portions of Broadwater, Lewis and Clark and Jefferson Counties lying within the following-described boundary: Beginning at the Missouri River bridge north of Townsend, then westerly on Indian Creek Road to Hassel, then westerly on USFS Road 4031 to USFS Road 424, then southerly to South Crow Creek, then westerly up said creek to the Boulder-Missouri Divide near Crow Peak, then westerly along said divide to Interstate 15, then northerly along said interstate to Route 453 (Lincoln Road) north of Helena, then easterly along said route to the Causeway on Lake Helena, then northerly and southerly along the west shoreline of Hauser Lake to Canyon Ferry Dam, then southerly along the east shore of Canyon Ferry Reservoir and the Missouri River to the Missouri River bridge at Townsend, the point of beginning.

381-Helena: That portion of Lewis and Clark County lying within the following-described boundary: Beginning at Helena and continuing west along U. S. Highway 12 to McDonald Pass, then northerly along the Continental Divide beyond Flesher Pass, approximately four miles to the head of the North Fork of Lyons Creek, then southeasterly down Lyons Creek to Little Prickly Pear Creek, then northeasterly along said creek to the Missouri River, then up the east shore of said river, and the east shore of Holter Lake to Hauser Dam, then southerly along Black Sandy Beach Road to Route 453, then west along said route to Interstate 15, then southerly along said interstate to Helena, the point of beginning.

390-South Belts: Those portions of Broadwater, Lewis and Clark and Gallatin Counties lying within the following-described boundary: Beginning at the mouth of Cave Gulch at Cave Bay, then northerly up Cave Gulch to Hedges Mountain, then northeasterly along the Trout Creek-Magpie Creek Divide to the Lewis and Clark-Broadwater County line, then northerly and easterly along said line to the Meagher-Broadwater Line, then southeasterly along said line to Sixteenmile Creek, then westerly down said creek to the Missouri River, then northerly down said river and the east shore of Canyon Ferry Reservoir to the mouth of Cave Gulch at Cave Bay, the point of beginning.

401-Sweetgrass Hills: Those portions of Liberty, Toole and Glacier Counties lying within the following-described boundary: Beginning at the junction of U.S. Highway 2 and the Hill-Liberty County line east of Chester, then northerly along said line to the Canadian border, then westerly along said border to the Blackfeet Indian Reservation boundary, then south along said boundary to U.S. Highway 2 near Cut Bank, then east along said highway through Shelby to the Hill-Liberty Line, the point of beginning.

404-Teton-Marias: Those portions of Glacier, Toole, Pondera, Teton, Cascade, Liberty, Chouteau and Hill Counties lying within the following-described boundary: Beginning at Choteau, then northerly along U.S. Highway 89 to the Blackfeet Indian Reservation boundary (Birch Creek), then east and north along said boundary to Cut Bank, then easterly along U.S. Highway 2 through Shelby to the Hill-Liberty County line, then southerly along said line to the Marias River, then east and south down the Marias River to the Missouri River, then southwesterly up said river to Great Falls, then westerly along U.S. Highway 89 through Fairfield to Choteau, the point of beginning.

NOTE: Brinkman Game Preserve closed to all big game hunting.

413-Sand Coulee: That portion of Cascade County lying within the following-described boundary: Beginning at Great Falls, then southeast along U.S. Highway 87 to Armington Junction, then south along U.S. Highway 89 to King's Hill then westward along the Cascade-Meagher County line to the Smith River, then north down said river to the Missouri River, then eastward down said river to Great Falls, the point of beginning.

Legal Descriptions –Antelope

420-South Fergus: Those portions of Golden Valley, Fergus, Petroleum, and Musselshell Counties lying within the following-described boundary: Beginning at Lewistown, then easterly along State Route 200 to Winnett, then southwesterly along Route 244 to U.S. Highway 87, then northerly along said highway to Flatwillow Creek, then westerly along said creek to the South Fork of Flatwillow Creek, then westerly along said creek to Red Hill Road, then southerly along said road to Snowy Mountains Divide, then westerly along said divide to the Fergus County line, then west and south along the Fergus-Golden Valley and Wheatland County line to U.S. Highway 191, then north and east along said highway to Lewistown, the point of beginning.

430-Buffalo: Those portions of Judith Basin, Fergus and Cascade Counties lying within the following-described boundary: Beginning at Stanford, then southeast along U.S. Highway 87 to U.S. Highway 191, then south along said highway to the Judith-Musselshell River Divide, then west along said divide and the Judith-Smith River Divide to Kings Hill, then northwest along U.S. Highway 89 to Armington Junction, then east along U.S. Highway 87 to Stanford, the point of beginning.

440-Birdtail Hills: Those portions of Lewis and Clark and Cascade Counties lying within the following-described boundary: Beginning at the Continental Divide at the summit of Rogers Pass on State Route 200, then south along said divide to the North Fork of Lyons Creek, then easterly down said creek to Little Prickly Pear Creek, then down said creek to the Missouri River, then northerly down said river to Great Falls, then northwesterly along Interstate 15 to its junction with U.S. Highway 89, then west along said highway to its junction with State Route 200, then south and west along said route to Rogers Pass and the Continental Divide, the point of beginning.

444-Augusta: Those portions of Lewis and Clark, Teton and Cascade Counties lying within the following-described boundary: Beginning at the Continental Divide on State Route 200 at the summit of Rogers Pass, then northerly along said divide to the Lewis and Clark National Forest boundary approximately one quarter mile north of Cadotte Pass, then northerly along said boundary to the Teton Canyon Road, then easterly along said road to U.S. Highway 89, then southeasterly along said highway to its junction with State Route 200, then south and west along said route to the summit of Rogers Pass and the Continental Divide, the point of beginning.

450-Hound Creek: Those portions of Cascade and Meagher Counties lying within the following-described boundary: Beginning at the mouth of the Smith River, then south up said river to Rock Creek, then up said creek to the Meagher-Lewis and Clark County line, then northward along said line to the Cascade-Lewis and Clark County line, then west and north along said line to the Missouri River, then northeasterly down said river to the mouth of the Smith River, the point of beginning.

455-Ming Bar: That portion of Lewis and Clark County lying within the following-described boundary: Beginning at the junction of the Cascade County-Lewis and Clark County line and the Missouri River, then southerly along the said river to Holter Lake, then southerly along the east shoreline of Holter Lake to the mouth of Willow (Elkhorn)Creek, then north and east up Willow Creek to the Cascade-Lewis and Clark County line, then north and west along said line to its junction with the Missouri River, the point of beginning.

470-Square Butte: Those portions of Cascade, Chouteau, Judith Basin and Fergus Counties lying within the following-described boundary: Beginning at Great Falls, then down the Missouri River to Belt Creek, then up said creek to the Milwaukee Railroad tracks, then easterly along said tracks to Arrow Creek, then southwesterly up said creek to the Geyser-Geraldine County Road, then southerly along said road to U.S. Highway 87 at Geyser, then northwest along said highway to Great Falls, the point of beginning.

471-Denton: Those portions of Fergus and Judith Basin Counties lying within the following-described boundary: Beginning at Geyser, then north on the Geyser-Geraldine County Road to Arrow Creek, then down said creek to the Missouri River, then easterly down said river to the mouth of the Judith River, then southerly up said river to U.S. Highway 87, then northwesterly along said highway to Geyser, the point of beginning.

473-Geraldine: That portion of Chouteau County lying within the following-described boundary: Beginning at the junction of Belt Creek and the Missouri River, then down the Missouri River to Arrow Creek, then up said creek to the Milwaukee Railroad tracks, then westerly along said tracks to Belt Creek, then down said creek to the Missouri River, the point of beginning.

480-North Fergus: That portion of Fergus County lying within the following-described boundary: Beginning at Lewistown, then westerly on U.S. Highway 87 to the Judith River, then northerly down said river to the Missouri River, then easterly down said river to the Robinson Bridge at U. S. Highway 191, then southerly along said highway to State Route 19 at Bohemian Junction, then southerly along said route to State Route 200 near Grass Range, then westerly along said route to Lewistown, the point of beginning.

481-Petroleum: Those portions of Fergus, Judith Basin and Petroleum Counties lying within the following-described boundary: Beginning at Mosby, then westerly along State Route 200 to State Route 19 near Grass Range, then northerly along said route to U.S. Highway 191 at Bohemian Junction, then northerly along said highway to the Robinson Bridge, then easterly down the Missouri River to the Musselshell River, then southerly up said river to Mosby, the point of beginning.

490-West Meagher: That portion of Meagher County lying within the following-described boundary: Beginning at King's Hill, then south along U.S. Highway 89 through White Sulphur Springs to Sixteenmile Creek near Ringling, then westerly down said creek to the Broadwater-Meagher County line, then northwest along said line to Rock Creek, then easterly down said creek to the Smith River, then northerly down said river to the Cascade-Meagher County line, then eastward along said line to King's Hill, the point of beginning.

491-East Meagher: That portion of Meagher County lying within the following-described boundary: Beginning at King's Hill, then southeast along the Meagher-Judith Basin County line to USFS Road 274, then southward along said road to U.S. Highway 12, then easterly along said highway to its junction with State Highway 294, then south and west along said highway (through Martinsdale), to the point where said highway crosses Cottonwood Creek, then up said creek to the Shields River Divide, then west along said fork and the main Sixteenmile Creek to U. S. Highway 89, then north along said highway (through White Sulphur Springs) to King's Hill, the point of beginning.

500-West Wheatland: Those portions of Meagher and Wheatland Counties lying within the following-described boundary: Beginning at Harlowton, then westerly along U.S. Highway 12 to USFS Road 274 (Spring Creek Road-Whitetail Cabin Road), then northerly along said road to its intersection with USFS Road 189 (Willow Park Road), then easterly along said road to its intersection with USFS Trail 603, then easterly along said trail to the Mt. High Lookout Tower, then easterly along USFS Road 382 to a permanent boundary marker (Wheatland-Judith Basin County line), then northeasterly along the Wheatland County line to U.S. Highway 191, then southerly along said highway to Harlowton, the point of beginning.

501-East Wheatland: Those portions of Fergus, Golden Valley, and Wheatland Counties lying within the following-described boundary: Beginning at Harlowton, then northerly along U.S. Highway 191 to its junction with Meadow Creek near Garneil, then northeasterly along said creek to the Snowy Mountain Divide, then easterly along said divide to its intersection with the Red Hill Road, then southerly along said road to the Rothiemay Road, then southerly along said road to Ryegate and U.S. Highway 12, then westerly along said highway to Harlowton, the point of beginning.

510-Big Timber: Those portions of Sweet Grass and Park Counties lying within the following-described boundary: Beginning at the Yellowstone Bridge at Big Timber, then westerly along the north bank of the Yellowstone River to Duck Creek, then northerly along said creek to the West Fork of Duck Creek, then northerly along said fork to Crazy Mountain Divide, then northerly along said divide to Sweet Grass Creek, then easterly and southerly along said creek to the Yellowstone River, then westerly along the north bank of the Yellowstone River to Big Timber, the point of beginning.

511-Hardin: Those portions of Big Horn and Yellowstone Counties lying within the following-described boundary: Beginning at the Yellowstone River Bridge at Custer, then westerly up the north bank of the Yellowstone River to U.S. Highway 87 at Billings, then east on said

Legal Descriptions –Antelope

highway to Old U.S. Highway 87 (Old Hardin Road), then southeast along said road to the Crow Indian Reservation boundary, then east along said boundary to Interstate 90 near Hardin, then west along said interstate to State Route 47, then north along said route to Interstate 94, then west along said interstate to Custer, then north on the Custer-Melstone Road to the Yellowstone River Bridge, the point of beginning.

512-Stillwater: Those portions of Carbon, Stillwater and Sweet Grass Counties lying within the following-described boundary: Beginning at the Yellowstone River Bridge at Columbus, then southwesterly along State Route 78 to Absarokee, then westerly along Route 420 to the first bridge crossing the Stillwater River, then north and easterly along said river (1/4 mile) to the mouth of Trout Creek, then up said drainage in a northwesterly direction to the headwaters of said drainage at the Gallatin-Custer National Forest boundary, then westerly and southerly along said boundary to the headwaters of the Dry Fork of the East Boulder River, then northwesterly along said fork to its junction with the East Boulder River, then northerly and westerly along said river to its junction with the Main Boulder River, then northerly and easterly along said river to its junction with the Yellowstone River, then easterly and southerly along the north bank of said river to the Yellowstone River Bridge at Columbus, the point of beginning.

513-Willow Creek: Those portions of Fergus, Golden Valley, Musselshell and Petroleum Counties lying within the following-described boundary: Beginning at Roundup, then westerly along U.S. Highway 12 to Ryegate, then north along the Rothiemay Road to the Red Hill Road, then north along said road to the South Fork-Flatwillow Creek, then easterly along said creeks to Flatwillow Creek, then easterly along said creek to U.S. Highway 87, then southerly along said highway to Roundup, the point of beginning.

514-Rock Creek: Those portions of Carbon, Stillwater and Yellowstone Counties lying within the following-described boundary: Beginning at the Yellowstone River Bridge at Columbus, then east down the north bank of said river to U.S. Highway 87 at Billings, then east on said highway to Old U.S. Highway 87 (Old Hardin Road), then south along said road to the Crow Indian Reservation boundary, then southwest along said boundary to Pryor-Warren Road, then south along said road to U.S. Highway 310 at Warren, then south on said highway to the Montana-Wyoming border, then west along said border to U.S. Highway 212, then north on said highway to Red Lodge, then west and north along State Route 78 to the Yellowstone River Bridge, the point of beginning.

530-Flatwillow-Willow Creek: Those portions of Musselshell and Petroleum Counties lying within the following-described boundary: Beginning at Roundup, then northerly along U.S. Highway 87 to Route 244, then northeasterly along said route to State Route 200 at Winnett, then easterly along said route to the Musselshell River Bridge at Mosby, then southerly up said river to U.S. Highway 12, then westerly on said highway to the Custer-Melstone road, then southerly along said road to the Musselshell River, then westerly up said river to U.S. Highway 87, then northeast along said highway to Roundup, the point of beginning.

540-Bull Mountains: Those portions of Musselshell and Yellowstone Counties lying within the following-described boundary: Beginning at Billings, then northerly along U.S. Highway 87 to the Musselshell River, then easterly down said river to the Melstone-Custer road near Melstone, then in a southerly direction along said road to the Yellowstone River, then westerly along the north bank of said river to Billings, the point of beginning.

550-Billings: Those portions of Golden Valley, Musselshell and Yellowstone Counties lying within the following-described boundary: Beginning at Billings, then northwesterly along State Route 3 (Billings-Lavina Road) to U.S. Highway 12, then easterly on said highway to U.S. Highway 87, then southerly along said highway to Billings, the point of beginning.

560-Molt-Broadview: Those portions of Golden Valley, Stillwater and Yellowstone Counties lying within the following-described boundary: Beginning at Billings, then westerly along the north bank of the Yellowstone River to the Yellowstone River Bridge at Columbus, then westerly to the Columbus-Rapelje-Ryegate Road, then northerly along said road to U.S. Highway 12 at Ryegate, then easterly along said highway to State Route 3 (Billings-Lavina Road), then southeasterly along said route to Billings, the point of beginning.

570-Fish Creek: Those portions of Golden Valley, Sweet Grass and Wheatland Counties lying within the following-described boundary: Beginning at Harlowton then east on U.S. Highway 12 to Shawmut then south on the South Shawmut Road, also signed as 12E116S to the Gibson-Tincan Hill Road, then southwest along said road to Sweet Grass Creek, then northwest up said creek to U.S. Highway 191, then north on said highway to Harlowton, the point of beginning.

571-Big Coulee: Those portions of Golden Valley, Stillwater, Sweet Grass and Wheatland Counties lying within the following-described boundary: Beginning at Shawmut then south on the South Shawmut Road, also signed as 12E116S to the Gibson-Tincan Hill Road, then east along said road to Rapelje, then north along the Rapelje-Ryegate Road to Ryegate, then west along U.S. Highway 12 to Shawmut, the point of beginning.

572-White Beaver Creek: Those portions of Stillwater and Sweet Grass Counties lying within the following-described boundary: Beginning at the Yellowstone River bridge at Columbus, then westerly along the north bank of the Yellowstone River to Sweet Grass Creek, then northerly along said creek to the bridge where the Tincan Hill-Gibson Road crosses Sweet Grass Creek, then northerly and easterly along said road to Rapelje, then southerly along the Rapelje-Columbus Road (Route 306) to Columbus and the Yellowstone River bridge, the point of beginning.

590-Twodot: Those portions of Wheatland, Sweet Grass, Meagher and Park Counties lying within the following-described boundary: Beginning at Harlowton, then southerly along U.S. Highway 191 to Sweet Grass Creek, then westerly along said creek to Crazy Mountain Divide, then northerly along said divide to Cottonwood Creek, then northerly along said creek to Route 294, then north and east along Route 294 to U. S. Highway 12, then east along said highway to Harlowton, the point of beginning.

600-North Hill-Blaine -Phillips: Those portions of Hill, Blaine and Phillips Counties lying within the following-described boundary: Beginning at a point where State Route 233 meets the Canadian border, then southerly along said route to U.S. Highway 2 at Havre, then easterly along said highway to the Milk River bridge at the Fort Belknap Indian Agency, then east down the Milk River to the Milk River bridge on U.S. Highway 2 west of Dodson, then east along said highway to Dodson, then south on Route 204 to the South Dodson-Wagner Road (Route 363), then in an easterly direction along said road to U.S. Highway 191 south of Malta, then in a northerly direction along said highway to its intersection with U.S. Highway 2 at Malta, then east along said highway to the junction of Route 243 at Saco, then north along said route to the Milk River bridge, then up the Milk River to Whitewater Creek, then up said creek and the west fork of Whitewater Creek to Route 242, then along said route to the Canadian border, then west along said border to Route 233, the point of beginning.

610-Hill-Chouteau: Those portions of Hill and Chouteau Counties lying within the following-described boundary: Beginning at a point where Route 233 joins the Canadian border, then westerly along said border to Hill-Liberty County line, then southerly along said line to the Marias River, then southerly along said river to U.S. Highway 87 near Loma, then northeast on said highway to U.S. Highway 2 west of Havre, then east on said highway to Route 233 at Havre, then northerly on said route to the Canadian border, the point of beginning.

620-South Phillips: Those portions of Phillips and Valley Counties lying within the following-described boundary: Beginning at a point west of Dodson where U.S. Highway 2 crosses the east boundary of the Fort Belknap Indian Reservation, then southerly and westerly along said boundary to State Route 66, then southerly along said route to U.S. Highway 191, then southwesterly along said highway to the Charles M. Russell National Wildlife Refuge boundary, then west along said boundary, as posted, to the Missouri River and Ft. Peck Reservoir, then easterly along said river and reservoir to Timber Creek, then northerly along said creek to the Saco Road at Bill Anderson Ranch, then north along said road to U.S. Highway 2 at Saco, then westerly along said highway to U.S. Highway 191 at Malta, then southwest along said highway to the Wagner-South Dodson Road (Route 363), then westerly along said road to Route 204, then north on said route to U.S. Highway 2 at Dodson, then west along said highway to the east boundary of the Fort Belknap Indian Reservation, the point of beginning.

Legal Descriptions –Antelope

NOTE: The following-described area is closed to all hunting: Slippery Ann Station, Section 36, T22N, R24E and Section 31, T22N, R25E, as posted.

NOTE: Lake Bowdoin Migratory Waterfowl Refuge is closed to antelope hunting.

630-South Valley: Those portions of Phillips and Valley Counties lying within the following-described boundary: Beginning at a point where the Saco-Bill Anderson Road joins U.S. Highway 2 at Saco, then south along said road to Timber Creek at Bill Anderson Ranch, then south along said creek to Ft. Peck Reservoir and the Missouri River, then down the north shore of said reservoir and river to the Milk River, then north along said river to Porcupine Creek, then north up said creek to U.S. Highway 2, then west along said highway to Saco, the point of beginning.

NOTE: That portion of the Charles M. Russell National Wildlife Refuge in Valley County lying east of the road leading to the Duck Creek Recreational Area shall be closed to all big game hunting as posted.

NOTE: That portion of the Charles M. Russell National Wildlife Refuge known as the Pines Recreation Area will be closed to all big game hunting, as posted.

640-Northeast Montana: Those portions of Valley, Daniels, Sheridan and Roosevelt Counties lying within the following-described boundary: Beginning at a point where State Route 24 joins the Canadian border, then south along said route to the Fort Peck Indian Reservation boundary, then east along said boundary to Big Muddy Creek, then south along said creek to U.S. Highway 2 five miles west of Culbertson, then east along said highway to the North Dakota Border, then north along said border to the Canadian border, then west along said border to State Route 24, the point of beginning.

650-McCone: Those portions of McCone and Garfield Counties lying within the following-described boundary: Beginning at the Fort Peck Powerhouse on the Missouri River, then easterly along said river to State Route 13, then south along said route to State Route 200 at Circle, then west along said route to Little Dry Creek, then north down said creek to Big Dry Creek, then north down said creek to the Fort Peck Reservoir, then northerly along the east shore of said reservoir to the Fort Peck Powerhouse, the point of beginning.

NOTE: That portion of the Charles M. Russell National Wildlife Refuge in McCone County lying between the Fort Peck Powerhouse and the spillway shall be closed to all big game hunting as posted.

651-Redwater: Those portions of Dawson, McCone, Richland and Roosevelt Counties lying within the following-described boundary: Beginning at the junction of State Route 200 and Route 13 near Circle, then north along Route 13 to the Missouri River, then east down the said river to Big Muddy Creek, then north along said creek to U.S. Highway 2 seven miles west of Culbertson, then east along said highway to the North Dakota border, then south along said border to State Route 200 at Fairview, then southwest and westerly along said route to Route 13 near Circle, the point of beginning.

670-North Valley-North Phillips: Those portions of Valley and Phillips Counties lying within the following-described boundary: Beginning at a point where Route 242 crosses the Canadian border, then easterly along said line to Route 24, then southerly along said route to the Fort Peck Indian Reservation boundary, then westerly along said boundary to the West Fork of Porcupine Creek, then southerly along said creek to Porcupine Creek, then southerly along said creek to U.S. Highway 2 near Nashua, then westerly along said highway to its junction with Route 243 at Saco, then north along said route to the Milk River bridge, then westerly up the Milk River to Whitewater Creek, then northwesterly along Whitewater Creek and the West Fork of Whitewater Creek to Route 242, then north along said route to the Canadian border, the point of beginning.

690-Bears Paw Mountains: Those portions of Hill, Blaine, Phillips and Chouteau Counties lying within the following-described boundary: Beginning at a point where U.S. Highway 2 and U.S. Highway 87 meet, then southwest along U.S. Highway 87 to the Marias River at Loma, then southeast along said river to the Missouri River, then easterly along said river to the north boundary of the Charles M. Russell National Wildlife Refuge, then east along said boundary to U.S. Highway 191, then northeast along said highway to Route 66, then northerly along said route to the Fort Belknap Indian Reservation Boundary, then west and north along said boundary to the Milk River, then easterly along said river to U.S. Highway 2, then westerly along said highway to U.S. Highway 87, the point of beginning.

NOTE: Rocky Boy Indian Reservation closed to big game hunting.

NOTE: Submarginal lands adjacent to the Ft. Belknap Indian Reservation shall be closed to all hunting. For more information contact Ft Belknap Community Council, Box 249, Harlem, MT 59526.

700-Missouri Breaks-Prairie: Those portions of Garfield and McCone Counties lying within the following-described boundary: Beginning at the Musselshell River Bridge near Mosby on State Route 200, then north down the Musselshell River to the Missouri River, then east and north down the said river to the Fort Peck Powerhouse, then south along the east shore of the Fort Peck Reservoir to Big Dry Creek, then south up said creek to Little Dry Creek, then up said creek to State Route 200, then west along said route to the Musselshell River Bridge, the point of beginning.

701-Sagebrush Prairie: Those portions of Prairie, Custer, Rosebud, Treasure, Yellowstone, Musselshell, Garfield and McCone counties lying within the following-described boundary: Beginning at the junction of Interstate 94 and Route 253 at Terry, then west along said interstate to its junction with the Custer-Melstone Road at Custer, then north along said road to its junction with Highway 12 at Melstone, then east on said highway to the Musselshell River, then north down said river to its intersection with State Route 200 near Mosby, then east on said route to Brockway, then southeast on Route 253 to Terry, the point of beginning.

702-Yellowstone Pine Hills: Those portions of Treasure, Big Horn, Rosebud and Custer Counties lying within the following-described boundary: Beginning at the Bighorn River Bridge on Interstate 90 near Hardin, then northwest along said interstate to State Route 47, then north along said route to its intersection with Interstate 94, then northeast along said interstate to its intersection with State Route 59 near Miles City, then south along said route to Route 332, then south along said road to the Northern Cheyenne Reservation boundary, then west along said boundary to the Crow Reservation boundary, then north and west along said boundary to the Bighorn River, then north down said river to its intersection with Interstate 90, the point of beginning.

703 Grassland-Agriculture: Those portions of Prairie, McCone, Dawson, Richland, Wibaux, Fallon and Custer Counties lying within the following described boundary: Beginning at the intersection of Route 253 and Interstate 94 at Terry, then north along said route to its intersection with State Route 200 at Brockway, then northeasterly along said route through Sidney to the Montana-North Dakota border, then south along said border to its intersection with U.S. Highway 12 east of Baker, then west along said highway to its intersection with O'Fallon Creek, then northwest down said creek to its intersection with Interstate 94, then west along said interstate to its intersection with Route 253 at Terry, the point of beginning.

704-Powder Pine Hills: Those portions of Big Horn, Custer, Fallon, Powder River, Prairie and Rosebud Counties lying within the following-described boundary: Beginning at the junction of the Montana-Wyoming border and the east boundary of the Crow Reservation, then north along said boundary to the Northern Cheyenne Reservation boundary, then east along said boundary to the Tongue River, then north down said river to the northeast corner of the Northern Cheyenne Reservation boundary, then west along said boundary to Route 332, then north on said route to State Route 59, then north on said route to its junction with Interstate 94, then north along said interstate to O'Fallon Creek, then southeast up said creek to U.S. Highway 12, then west along said highway to its junction with the Powder River Road at Locate, then south on said road to Broadus, then south along the Broadus-Moorhead Road to the Montana-Wyoming border, then west along said border to its intersection with the Crow Reservation boundary, the point of beginning.

705-Prairie/Pines-Juniper Breaks: Those portions of Carter, Custer, Powder River and Fallon Counties lying within the following described

boundary: Beginning at the intersection of the Montana-Wyoming border and the Broadus-Moorhead Road, then north on said road to the Broadus-Powderville Road at Broadus, then north on said road on the west side of the Powder River to Powderville, and continuing to its intersection with U. S. Highway 12 at Locate, then east along U. S. Highway 12 to the Montana-North Dakota border, then south along said border to its intersection with the Montana-South Dakota-Wyoming borders junction, then west along the Montana-Wyoming border to its intersection with the Broadus-Moorhead Road, the point of beginning.

AREAS CLOSED OR LIMITED TO HUNTING METHODS FOR BIG GAME

Bitterroot-Clark Fork Archery District: Refer to legal description of deer-elk district 260.

Brinkman Game Preserve: The S1/2 Section 7, and E1/2, NE1/4 Section 7, and S1/2 Section 8, and NW1/4 Section 8, S1/2 Section 9, S1/2 and E1/2, NE 1/4 Section 10. All of sections 11, 14, 15, 16, 17, 18, 19, 20, 21, 22, 23, 25, 26, 27, 28, 29, 35, 36; all in T29N, R7E, M.P.M. Liberty County.

Canyon Ferry Wildlife Management Area: Closed to hunting of big game except as designated under hunting regulations. Section 28 and 33, and W 1/2 of W 1/2 Section 34, T8N, R2E, Sections 4, 8, W1/2 and W1/2 of the E1/2 Section 9, NW1/4 Section 16, Sections 17, 18, 19, 20 and N1/2 Section 30, T7N, R2E, E1/2 of E1/2 Section 11, Section 12, E1/2 of NW1/4 and E1/2 Section 13 and E1/2 of E1/2 Section 24, T7N, R1E.

C.M.Russell National Wildlife Refuge (Portions): Refer to legal descriptions under deer districts 621, 632 and 650 and antelope district 620, 630 and 650.

Cooke City Moose Closure: Refer to legal descriptions under moose district 322.

Grant Kohrs Ranch near Deer Lodge: Closed to all hunting.

Gallatin Closed Area: Those portions of Gallatin and Madison counties lying within the following-described boundary: Beginning at the confluence of Buffalo Horn Creek and the Gallatin River, then up said river to Snowflake Springs and the toe of Snowflake Ridge, then up said ridge in a southerly direction and along a posted boundary and the Sage Creek-Monument Creek divide, and along the Sage Creek-Snowslide Creek divide and the Sage Creek-Bacon Rind Creek divide to the Gallatin-Madison Rivers divide at Redstreak Peak, then in a southeasterly direction along the Gallatin-Madison divide to Yellowstone National Park aboundary, then in a northerly direction along said boundary to USFS Trail 57 at Dailey Pass, then in a northwesterly direction along said trail to the headwaters of the South Fork of Buffalo Horn Creek, then down said fork to a posted line that goes along the south side of Cow Flats to its intersection with the Buffalo Horn Creek, then down said creek to the Gallatin River, the point of beginning.

Gates of the Mountains Game Preserve: Beginning in Section 2, T12N, R3W at the southeast corner of Upper Holter Lake, then proceeding westerly along the northern shoreline of Upper Holter Lake in the Gates of the Mountains area located in Lewis and Clark County, then northerly along Stoney Point Beacon Road, then northerly along the powerline to said beacon, then along Bulldozer Road to the point of the ridge in Section 23, T13 N, R3W, then northerly to the Missouri River, then easterly across said river and lake to the U. S. Forest Service boundary to the wilderness boundary, then south along wilderness boundary to the southeast corner of Section 1, T12N, R3W, then west back to Upper Holter Lake, the point of beginning. Intending hereby to include in said game preserve all the territory adjacent of the Gates of the Mountains area, shall be called and known as the Gates of the Mountains Game Preserve.

Helena Valley Regulating Reservoir: The Bureau of Reclamation Regulating Reservoir located in Sections 4, 5, 8, 9, 16 and 17, T10N, R2W in Lewis and Clark County of the Helena Valley as posted.

Helmville-Ovando Archery District: Refer to legal description of deer-elk district 290.

Lake Bowdoin Migratory Waterfowl Refuge: Closed to hunting of big game.

Lincoln Archery District: Refer to legal description of deer-elk district 284.

Lincoln Closed Area: Section 24, T14N, R9W, shall be closed to big game hunting.

Lone Pine Game Preserve: Beginning at the northeast corner of Section 19, T28N, R21W, following the north boundary of Section 19 in a westerly direction for 1 mile; then continuing in a northerly and westerly direction following the Kalispell-Foy's Lake highway to Foy's Lake; then in a southeasterly direction following the highway to the section line between Sections 25 and 26, T28N and R21W; then in a southerly direction following the Foy's Lake-Patrick Creek highway to where said highway turns in a southeasterly direction following said highway to a point in Section 6, T27N, R21W; then in an easterly direction following the Kalispell-Patrick Creek highway to a point in Section 5, T27N, R21W, following the Kalispell-Patrick Creek highway, to the point of beginning.

Medicine Lake National Wildlife Refuge: Portions open to big game hunting.

Milk River Wildlife Management Area: Hunting by archery, shotgun, traditional handgun or muzzleloader only as posted and as described under current regulations.

McLean Game Preserve: SW1/4, NE1/4, S1/2, NW1/4, SW1/4 of Section 5, T28N, R3W; lots 4, 5, 6, 7, SE1/4, S1/2 NE1/4, SE1/4, NW1/4, E1/2, NE1/4, SE1/4, NW1/4, E1/2, SW1/4 Section 6, T28, R3W; N1/2, NE1/4, NE1/4, NW1/4 lot 1, Section 7, T28, R3Wt; NW1/4, NW1/4, Section 8, T28, R3W; lots 1, 2, 3 and 4, Section 1, T28, R4W, S1/2, N1/2 Section 1, T28, R4W; S1/2, SE1/4 Section 35, T29, R4W, Pondera County.

North Hills Weapon Restriction Area: Portion of deer/elk Hunting District 339 and antelope Hunting District 381: Starting at a point at the intersection of Interstate 15 and Lincoln Road, then east on Lincoln Road to Hauser Dam Road, then north on Hauser Dam Road to Country Side Road, then west along Country Side Road which merges into Snowdrife Road to Sleeping Giant View Road, then south on Sleeping Giant View Road to No Creek Court, then west on No Creek Court to Glass Drive and continuing west to I-15 then south along I-15 to point of beginning,

Muskrat Valley Weapons Restrictioon Area portion of deer/elk HD 380 and antelope HD 371: That portion of Jefferson County lying within the following-described boundary: Beginning at Boulder, then east along Muskrat Lane to the intersection of Upper Valley Road, then north along said road to the intersection of Sloan Lane, then west along said lane to the Interstate 15 frontage road, then west to Interstate 15, then south along said interestate to Boulder, the point of beginning.

Pricly Pear Creek Weapons Restriction Area portion of deer/elk and antelope HD 380: Beginning at the junction of Interstate 15 and U.S. Highway 12, easterly along U. S. Highway 12 to Valley Drive at East Helena, then northerly along Valley Drive to Canyon Ferry Road, then westerly along Canyon Ferry Road to Wylie Drive, then northerly along Wylie Drive and continuing to the northwest corner of Section 2, T10N, R3W to the junction of Floweree Drive and Sierra Road East, then westerly along Sierra Road east to Interstate 15, then southerly along Interstate 15 to U. S. Highway 12, the point of beginning.

Rookery Wildlife Management Area (As Posted): Hunting by archery, shotgun, traditional handgun or muzzleloader only as posted and as described under current regulations.

Scratchgravel Hills Weapon Restriction Area portion of deer/elk HD 343 and antelope HD 381: Beginning at the junction of State Route 279 and Interstate 15, southerly along Interstate 15 to U. S. Highway 12, then westerly along U.S. Highway 12 to County Route 602 (the Birdseye Road, also known as Weilliams Street), then northwesterly along County Route 602 to State Route 279 at Silver City, then southeasterly along State Route 279 to Interstate 15, the point of beginning.

AREAS CLOSED OR LIMITED TO HUNTING METHODS FOR BIG GAME

Seeley Lake Game Preserve: That portion of Missoula County lying within the following-described boundary: Beginning at a point where U. S. Forest Service land and private land meet next to Boy Scout Road in Section 20, T17N, R15W, then Cow Flats to its intersection with the Buffalo Horn Creek, then down said creek to the Gallatin River, the point of beginning.

Stillwater Game Preserve: Starting at a point where East Reserve Drive and the Flathead River join between Sections 26 and 35, T29N, R21W, then in a westerly direction along the south boundary of Reserve Drive approximately 2 3/4 miles to the east bank of the Whitefish River, then southerly along said bank to its confluence with the Stillwater River, then up the west bank of said river to the east-west centerline of Section 6, T28 N, R21W, then west on this centerline to Highway 93, then southerly along said highway to the Kalispell city limits, then along the east Kalispell city limits to the Old Steel Bridge county road to Woodland Park, then in an easterly direction along the county road to the Flathead River at the Old Steel Bridge, then northerly up the west bank of the Flathead river, to the point of beginning.

Sun River Game Preserve: Beginning at a point on the crest of the Continental Divide of the Rocky Mountains, due south of the head or source of the South Fork of the Sun River, in what will be, when surveyed, Section 8, T18N of R10W, Montana meridian; then due north from the crest of the Continental Divide to the head of the south fork of the Sun River; then northerly along the east bank of the South Fork of the Sun River (the eastern boundary of the Sun River Game Preserve) to its confluence with the North Fork of the Sun River; then northerly along the east bank of the North Fork of the Sun River (the eastern boundary of the Sun River Game Preserve) to its head or source; then due north to the crest of the Continental Divide of the Rocky Mountains; then along said crest southwesterly and southerly (the western boundary of the Sun River Game Preserve) to the place of beginning. Intending hereby to include in said game preserve all that territory lying between the South Fork of the Sun River and the North Fork of the Sun River on the east and the Continental Divide of the Rocky Mountains on the west.

Teton-Spring Creek Bird Preserve: All of Sections 2, 3, 4, 9, 10, 11, 14 and 15, SW corner of S12W of the Truchot Road and all of S13 except the northern 1/4 of Section 13 east of Truchot Road, T24N, R5W. The department may open all or part of the Teton-Spring Creek Bird Preserve for a special archery season in accordance with 87-1-304 and 87-2-708.

Townsend Weapon Restriction Area: portion of deer/elk and antelope HD 380: Beginning at the intersection of U.S. Highway 12 and Route 284 then northerly along said route to its intersection with Riley Road, then west along said road to the Canyon Ferry Wildlife Management Area boundary fence as signed, then northerly and westerly along said boundary fence to the end of said boundary fence in Section 29, T8N, R2E, near Canyon Ferry Reservoir, then westerly across said reservoir to the northernmost boat ramp in the Silos Recreation Area, then westerly along the Silos Road to US Highway 287, then north along said highway to its intersection with the Kimber Gulch Road, then westerly along said road to its intersection with the railroad tracks, then southerly along said railroad tracks to their intersection with Springbille Lane, then westerly and southerly along said lane to its intersection with the Indian Creek Road, then southerly along the west boundary of Sections 26 and 36 in T7N, R1E to the SW corner of Section 36, easterly along the southern intersection with US Highway 287, then southeasterly along said highway to its intersection with Lower Deep Creek Road, then easterly along said highway to its intersection with Jack Farm Road, then northwesterly along said road to its intersection with Cemetery Road, then east and north along said road to its intersection with U.S. Highway 12, then easterly along said highway to its intersection with Route 284, the point of beginning.

Indian Reservations: Unless otherwise provided between the State of Montana and a Tribal Government, big game hunting privileges on Indian Reservations are limited to tribal members only. For questions, contact the Tribal Government office.

Index

Airplane Spotting 15
Animals, marked 7
Antler/horn/skull possession 14
Archery ..... 3, 8,13, 15, 16 & 17
Closures on public land, enforcement of 15
Armed Forces 12
Block Managmeent Program 10
Checking Stations 18
Chronic Wasting Disease 8
Clothing Color ..... 14, 15, & 16
Closed Areas 11
Communication, two-way 14
Crossbow 7
Dates, Season 2
Definitions, Deer & Elk 19
Diagrams for white-tailed deer and mule deer 24
Disabled hunters ..... 7 & 23
Evidence of Sex 17
Firearms 15
Furbearers 8
Glandular Scents 14
Grizzly bear precautions 25
Handgun 7
Hunter Education 13
Hunting Hours 14
Kill Site Verification 18
Landowner Permission ..... 3 & 10
Landowner Preference 21
Leave No trace 12
Licenses, Outfitter Sponsored 4
License Validation & Tagging 17
License, loss & replacement 7
Littering 14
Method of Taking 14
Mistaken kill 18
Motion Tracking Devices ..... 3 & 14
Motorized Vehicle Laws 15
Night vision equipment 15
Nongame and predator 8
Off-Highway Vehicle (OHV)
Operation on Public Lands 15
Outfitters & Guides 11
Party or Group Hunting 14
Permit, use of 7
Poachers, How to Report Violations 7
Private Land 10
Protected Species 14
Questions, frequently asked ..... 7 & 8
Railroad right of ways 11
Refunds 7
Reminders 6
Resident, definition 12
Restitution, Trophy Criteria for 3
Social Security Numbers ..... 3, 8 & 12
State Land Recreation ..... 5 & 11
Stream Access Law 11
Sunrise/Sunset tables 111
Telephone numbers ..... 9 &10
TIP-MONT 7
Transfer of License 8
Transporting Game or Fish ..... 12 & 17
Transporting Horses & Mules 12
Traps 14
Trespass 11
Trophy, Criteria for Restitution 18
Waste of Game 18
Weed Free Hay & Feed 12
Wildlife Violator Compact 14
Witness to a Violation 7
Youth Permits 22

Sunrise – Sunset Tables

Sunrise-Sunset Tables For Determining Hunting Hours

These tables, including adjustments for daylight savings time, are the official sunrise-sunset tables adopted by the Montana Fish, Wildlife & Parks Commission for hunting in Montana. **(Do not utilize from other sources).**

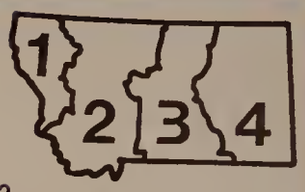

ZONE 1

INCLUDES: Flathead, Granite, Lake, Lincoln, Mineral, Missoula, Ravalli and Sanders Counties

	Sept.		Oct.		Nov.		Dec.		Jan.		Feb.	
	Rise	Set	Rise	Set	Rise	Set	Rise	Set	Rise	Set	Rise	Set
Day	A.M.	P.M.	A.M.	P.M.	A.M.	P.M.	A.M.	P.M.	A.M.	P.M.	A.M.	P.M.
1	6:55	8:16	7:35	7:17	7:19	5:21	8:01	4:50	8:22	4:58	8:01	5:39
2	6:57	8:14	7:36	7:15	7:20	5:19	8:02	4:49	8:22	4:59	8:00	5:41
3	6:58	8:12	7:37	7:13	7:21	5:18	8:03	4:49	8:22	5:00	7:59	5:42
4	6:59	8:11	7:39	7:11	7:23	5:16	8:04	4:49	8:22	5:01	7:58	5:44
5	7:01	8:09	7:40	7:09	7:24	5:15	8:05	4:48	8:22	5:02	7:56	5:45
6	6:02	8:07	7:41	7:07	7:26	5:13	8:07	4:48	8:21	5:03	7:55	5:47
7	7:03	8:05	7:43	7:05	7:27	5:12	8:08	4:48	8:21	5:04	7:53	5:48
8	7:04	8:03	7:44	7:03	7:29	5:11	8:09	4:48	8:21	5:06	7:52	5:50
9	7:06	8:01	7:46	7:01	7:30	5:09	8:10	4:48	8:21	5:07	7:50	5:51
10	7:07	7:59	7:47	6:59	7:32	5:08	8:11	4:47	8:20	5:08	7:49	5:53
11	7:08	7:57	7:48	6:57	7:33	5:07	8:12	4:47	8:20	5:09	7:47	5:54
12	7:10	7:55	7:50	6:55	7:35	5:06	8:12	4:48	8:19	5:10	7:46	5:56
13	7:11	7:53	7:51	6:53	7:36	5:05	8:13	4:48	8:19	5:12	7:44	5:58
14	7:12	7:51	7:53	6:51	7:38	5:03	8:14	4:48	8:18	5:13	7:43	5:59
15	7:14	7:49	7:54	6:50	7:39	5:02	8:15	4:48	8:18	5:14	7:41	6:01
16	7:15	7:47	7:55	6:48	7:41	5:01	8:16	4:48	8:17	5:16	7:40	6:02
17	7:16	7:45	7:57	6:46	7:42	5:00	8:16	4:48	8:16	5:17	7:38	6:04
18	7:17	7:43	7:58	6:44	7:43	4:59	8:17	4:49	8:16	5:18	7:36	6:05
19	7:19	7:41	8:00	6:42	7:45	4:58	8:18	4:49	8:15	5:20	7:35	6:07
20	7:20	7:39	8:01	6:41	7:46	4:57	8:18	4:50	8:14	5:21	7:33	6:08
21	7:21	7:37	8:02	6:39	7:48	4:56	8:19	4:50	8:13	5:23	7:31	6:10
22	7:23	7:35	8:04	6:37	7:49	4:55	8:19	4:51	8:12	5:24	7:29	6:11
23	7:24	7:33	8:05	6:35	7:50	4:55	8:20	4:51	8:11	5:26	7:28	6:13
24	7:25	7:31	8:07	6:34	7:52	4:54	8:20	4:52	8:10	5:27	7:26	6:14
25	7:27	7:29	8:08	6:32	7:53	4:53	8:21	4:52	8:09	5:29	7:24	6:16
26	7:28	7:27	7:10	5:30	7:54	4:52	8:21	4:53	8:08	5:30	7:22	6:17
27	7:29	7:25	7:11	5:29	7:56	4:52	8:21	4:54	8:07	5:32	7:20	6:19
28	7:31	7:23	7:13	5:27	7:57	4:51	8:21	4:54	8:06	5:33	7:19	6:20
29	7:32	7:21	7:14	5:25	7:58	4:51	8:22	4:55	8:05	5:35	7:18	6:21
30	7:33	7:19	7:16	5:24	8:00	4:50	8:22	4:56	8:04	5:36		
31			7:17	5:22			8:22	4:57	8:03	5:38		

ZONE 2

INCLUDES: Beaverhead, Broadwater, Cascade, Choteau, Deer Lodge, Gallatin, Glacier, Hill, Jefferson, Lewis & Clark, Liberty, Madison, Meagher, Park, Pondera, Powell, Silver Bow, Teton and Toole Counties.

	Sept.		Oct.		Nov.		Dec.		Jan.		Feb.	
	Rise	Set	Rise	Set	Rise	Set	Rise	Set	Rise	Set	Rise	Set
Day	A.M.	P.M.	A.M.	P.M.	A.M.	P.M.	A.M.	P.M.	A.M.	P.M.	A.M.	P.M.
1	6:47	8:08	7:26	7:08	7:09	5:13	7:51	4:42	8:12	4:51	7:52	5:32
2	6:49	8:06	7:28	7:06	7:11	5:12	7:53	4:42	8:12	4:52	7:51	5:33
3	6:50	8:04	7:29	7:04	7:12	5:10	7:54	4:42	8:12	4:53	7:50	5:35
4	6:51	8:02	7:30	7:02	7:14	5:09	7:55	4:41	8:12	4:54	7:48	5:36
5	6:53	8:00	7:32	7:01	7:15	5:07	7:56	4:41	8:12	4:55	7:47	5:38
6	6:54	7:58	7:33	6:59	7:17	5:06	7:57	4:41	8:12	4:56	7:46	5:39
7	6:55	7:56	7:34	6:57	7:18	5:05	7:58	4:41	8:12	4:57	7:44	5:41
8	6:56	7:54	7:36	6:55	7:20	5:03	7:59	4:41	8:11	4:58	7:43	5:42
9	6:58	7:52	7:37	6:53	7:21	5:02	8:00	4:40	8:11	5:00	7:41	5:44
10	6:59	7:50	7:38	6:51	7:23	5:01	8:01	4:40	8:11	5:01	7:40	5:45
11	7:00	7:48	7:40	6:49	7:24	4:59	8:02	4:40	8:10	5:02	7:38	5:47
12	7:02	7:46	7:41	6:47	7:26	4:58	8:03	4:40	8:10	5:03	7:37	5:48
13	7:03	7:44	7:42	6:45	7:27	4:57	8:04	4:41	8:09	5:05	7:35	5:50
14	7:04	7:42	7:44	6:44	7:28	4:56	8:05	4:41	8:09	5:06	7:34	5:51
15	7:05	7:40	7:45	6:42	7:30	4:55	8:05	4:41	8:08	5:07	7:32	5:53
16	7:07	7:38	7:47	6:40	7:31	4:54	8:06	4:41	8:08	5:08	7:31	5:54
17	7:08	7:36	7:48	6:38	7:33	4:53	8:07	4:41	8:07	5:10	7:29	5:56
18	7:09	7:34	7:49	6:36	7:34	4:52	8:08	4:42	8:06	5:11	7:27	5:57
19	7:11	7:32	7:51	6:35	7:36	4:51	8:08	4:42	8:05	5:13	7:26	5:59
20	7:12	7:30	7:52	6:33	7:37	4:50	8:09	4:42	8:05	5:14	7:24	6:00
21	7:13	7:28	7:54	6:31	7:38	4:49	8:09	4:43	8:04	5:15	7:22	6:02
22	7:14	7:26	7:55	6:29	7:40	4:48	8:10	4:43	8:03	5:17	7:21	6:03
23	7:16	7:24	7:56	6:28	7:41	4:47	8:10	4:44	8:02	5:18	7:19	6:05
24	7:17	7:22	7:58	6:26	7:42	4:47	8:11	4:45	8:01	5:20	7:17	6:06
25	7:18	7:20	7:59	6:24	7:44	4:46	8:11	4:45	8:00	5:21	7:15	6:08
26	7:20	7:18	7:01	5:23	7:45	4:45	8:11	4:46	7:59	5:23	7:13	6:09
27	7:21	7:16	7:02	5:21	7:46	4:45	8:12	4:47	7:58	5:24	7:12	6:11
28	7:22	7:14	7:04	5:19	7:48	4:44	8:12	4:47	7:57	5:26	7:10	6:12
29	7:24	7:12	7:05	5:18	7:49	4:43	8:12	4:48	7:56	5:27	7:09	6:13
30	7:25	7:10	7:07	5:16	7:50	4:43	8:12	4:49	7:55	5:29		
31			7:08	5:15			8:12	4:50	7:54	5:30		

ZONE 3

INCLUDES: Big Horn, Blaine, Carbon, Fergus, Golden Valley, Judith Basin, Musselshell, Petroleum, Phillips, Stillwater, Sweet Grass, Wheatland and Yellowstone Counties

	Sept.		Oct.		Nov.		Dec.		Jan.		Feb.	
	Rise	Set	Rise	Set	Rise	Set	Rise	Set	Rise	Set	Rise	Set
Day	A.M.	P.M.	A.M.	P.M.	A.M.	P.M.	A.M.	P.M.	A.M.	P.M.	A.M.	P.M.
1	6:37	7:58	7:16	6:58	7:00	5:02	7:43	4:31	8:04	4:39	7:43	5:20
2	6:38	7:56	7:18	6:56	7:02	5:01	7:44	4:30	8:04	4:40	7:42	5:22
3	6:39	7:54	7:19	6:54	7:03	4:59	7:45	4:30	8:04	4:41	7:41	5:23
4	6:41	7:52	7:20	6:52	7:05	4:58	7:46	4:30	8:04	4:42	7:39	5:25
5	6:42	7:50	7:22	6:50	7:06	4:56	7:48	4:29	8:04	4:43	7:38	5:26
6	6:43	7:48	7:23	6:48	7:08	4:55	7:49	4:29	8:04	4:44	7:37	5:28
7	6:45	7:46	7:24	6:46	7:09	4:53	7:50	4:29	8:03	4:45	7:35	5:30
8	6:46	7:44	7:26	6:44	7:11	4:52	7:51	4:29	8:03	4:47	7:34	5:31
9	6:47	7:42	7:27	6:42	7:12	4:51	7:52	4:29	8:03	4:48	7:32	5:33
10	6:49	7:40	7:29	6:41	7:14	4:49	7:53	4:29	8:02	4:49	7:31	5:34
11	6:50	7:38	7:30	6:39	7:15	4:48	7:54	4:29	8:02	4:50	7:29	5:36
12	6:51	7:36	7:31	6:37	7:17	4:47	7:55	4:29	8:01	4:52	7:28	5:37
13	6:52	7:34	7:33	6:35	7:18	4:46	7:55	4:29	8:01	4:53	7:26	5:39
14	6:54	7:32	7:34	6:33	7:20	4:45	7:56	4:29	8:00	4:54	7:25	5:40
15	6:55	7:30	7:36	6:31	7:21	4:43	7:57	4:29	8:00	4:55	7:23	5:42
16	6:56	7:28	7:37	6:29	7:23	4:42	7:58	4:29	7:59	4:57	7:21	5:43
17	6:58	7:26	7:38	6:27	7:24	4:41	7:59	4:30	7:58	4:58	7:20	5:45
18	6:59	7:24	7:40	6:26	7:25	4:40	7:59	4:30	7:58	5:00	7:18	5:47
19	7:00	7:22	7:41	6:24	7:27	4:39	8:00	4:30	7:57	5:01	7:16	5:48
20	7:02	7:20	7:43	6:22	7:28	4:38	8:00	4:31	7:56	5:02	7:15	5:50
21	7:03	7:18	7:44	6:20	7:30	4:38	8:01	4:31	7:55	5:04	7:13	5:51
22	7:04	7:16	7:46	6:18	7:31	4:37	8:02	4:32	7:54	5:05	7:11	5:53
23	7:06	7:14	7:47	6:17	7:32	4:36	8:02	4:32	7:53	5:07	7:09	5:54
24	7:07	7:12	7:49	6:15	7:34	4:35	8:02	4:33	7:52	5:08	7:08	5:56
25	7:08	7:10	7:50	6:13	7:35	4:34	8:03	4:33	7:51	5:10	7:06	5:57
[illegible]	7:10	7:08	6:52	5:12	7:37	4:34	8:03	4:34	7:50	5:11	7:04	5:59
[illegible]	7:11	7:06	6:53	5:10	7:38	4:33	8:03	4:35	7:49	5:13	7:02	6:00
[illegible]	7:12	7:04	6:54	5:08	7:39	4:32	8:04	4:36	7:48	5:14	7:00	6:02
[illegible]	[illegible]14	7:02	6:56	5:07	7:40	4:32	8:04	4:36	7:47	5:16	6:59	6:03
[illegible]	[illegible]15	7:00	6:57	5:05	7:42	4:31	8:04	4:37	7:46	5:17		
[illegible]			6:59	5:04			8:04	4:38	7:45	5:19		

ZONE 4

INCLUDES: Carter, Custer, Daniels, Dawson, Fallon, Garfield, McCone, Powder River, Prairie, Richland, Roosevelt, Rosebud, Sheridan, Treasure, Valley and Wibaux Counties

	Sept.		Oct.		Nov.		Dec.		Jan.		Feb.	
	Rise	Set	Rise	Set	Rise	Set	Rise	Set	Rise	Set	Rise	Set
Day	A.M.	P.M.	A.M.	P.M.	A.M.	P.M.	A.M.	P.M.	A.M.	P.M.	A.M.	P.M.
1	6:23	7:42	7:01	6:44	6:44	4:49	7:25	4:19	7:45	4:29	7:25	5:08
2	6:25	7:40	7:03	6:42	6:45	4:48	7:26	4:19	7:45	4:29	7:24	5:10
3	6:26	7:38	7:04	6:40	6:47	4:47	7:27	4:19	7:45	4:30	7:23	5:11
4	6:27	7:36	7:05	6:38	6:48	4:45	7:28	4:19	7:45	4:31	7:22	5:13
5	6:29	7.34	7:07	6:36	6:50	4:44	7:29	4:18	7:45	4:32	7:21	5:14
6	6:30	7:32	7:08	6:34	6:51	4:42	7:30	4:18	7:45	4:33	7:20	5:15
7	6:31	7:30	7:09	6:33	6:52	4:41	7:32	4:18	7:45	4:35	7:18	5:17
8	6:33	7:29	7:11	6:31	6:54	4:40	7:33	4:18	7:44	4:36	7:16	5:18
9	6:34	7:27	7:12	6:29	6:55	4:39	7:33	4:18	7:44	4:37	7:15	5:20
10	6:35	7:25	7:13	6:27	6:57	4:38	7:34	4:18	7:44	4:38	7:14	5:21
11	6:36	7:23	7:15	6:25	6:58	4:36	7:35	4:18	7:43	4:39	7:13	5:22
12	6:37	7:21	7:16	6:23	6:59	4:35	7:36	4:18	7:43	4:41	7:11	5:24
13	6:39	7:19	7:17	6:21	7:01	4:34	7:37	4:18	7:42	4:42	7:09	5:26
14	6:40	7:17	7:19	6:19	7:02	4:33	7:38	4:18	7:42	4:43	7:07	5:27
15	6:41	7:15	7:20	6:17	7:04	4:32	7:39	4:18	7:41	4:44	7:06	5:29
16	6:42	7:13	7:21	6:16	7:05	4:31	7:39	4:18	7:41	4:45	7:04	5:30
17	6:44	7:11	7:23	6:14	7:07	4:30	7:40	4:19	7:40	4:47	7:03	5:32
18	6:45	7:09	7:24	6:12	7:08	4:29	7:41	4:19	7:39	4:48	7:01	5:33
19	6:47	7:07	7:25	6:11	7:09	4:28	7:41	4:19	7:38	4:50	6:59	5:35
20	6:48	7:05	7:27	6:09	7:11	4:27	7:42	4:20	7:37	4:51	6:57	5:36
21	6:49	7:03	7:28	6:07	7:12	4:26	7:42	4:20	7:37	4:52	6:56	5:38
22	6:50	7:01	7:30	6:05	7:13	4:25	7:43	4:21	7:36	4:54	6:54	5:39
23	6:51	6:59	7:31	6:04	7:15	4:25	7:43	4:21	7:35	4:55	6:52	5:41
24	6:53	6:57	7:33	6:02	7:16	4:24	7:44	4:22	7:34	4:57	6:50	5:42
25	6:54	6:55	7:34	6:00	7:17	4:23	7:44	4:23	7:33	4:58	6:49	5:44
26	6:55	6:53	6:35	4:59	7:19	4:22	7:45	4:23	7:32	4:59	6:47	5:45
27	6:57	6:51	6:37	4:57	7:20	4:22	7:45	4:24	7:31	5:01	6:45	5:46
28	6:58	6:49	6:38	4:55	7:21	4:21	7:45	4:25	7:30	5:02	6:44	5:48
29	6:59	6:47	6:40	4:54	7:22	4:21	7:45	4:25	7:29	5:04	6:43	5:49
30	7:00	6:46	6:41	4:52	7:24	4:20	7:45	4:26	7:28	5:06		
31			6:43	4:51			7:45	4:27	7:26	5:07		

Be Bear Aware!

Hunters must be able to tell
the difference between a grizzly and a black bear
because the grizzly bear cannot be legally hunted in Montana.
Three simple rules will help you make the right decision:

1. **Learn how to identify bears.**
2. **Be absolutely sure of your target.**
3. **If in doubt, don't shoot.**

See bear safety information on page 25

Look for a combination of characteristics

BLACK BEAR

GRIZZLY BEAR

Color and size can be misleading

Black bear hunters in Montana will be required to pass a bear identification test beginning with license year 2002 in order to obtain a Montana black bear license. The new identification program is intended to prevent mistaken identify killings of grizzly bears and help Montana maintain its black bear hunting season. See page 13 of these regulations for complete details.

Visit FWP's bear identification program at
fwp.state.mt.us

Montana Fish, Wildlife & Parks

PO Box 200701, 1420 East Sixth Avenue
Helena, MT 59620-0701
406-444-2535